

A66 Northern  
Trans-Pennine  
project

Routes for  
consultation

**General arrangement  
drawings**



## General notes

- The design is ongoing and the design shown on the maps is subject to change, including as a response to feedback from statutory consultation.
- The land required for both engineering and environmental mitigation is based on a worst-case approach currently. This will be rationalised as the design develops and as surveys are completed prior to Development Consent Order (DCO) submission and every opportunity will be sought to reduce the area of land take required.
- Areas of land included in the draft DCO boundary that has no mitigation shown will be reviewed prior to the DCO submission, with the intention that they are returned to former use where possible.
- Mitigation is included to provide a specific function, and therefore some will be location specific in order to fulfil its purpose. Other areas are to create sufficient replacement habitat and there may be potential to be locally flexible about where the habitat is replaced to optimise land operations. Highways England is also keen to discuss how some of the mitigation is delivered – this could be through land management agreements rather than permanent land take. The project team are happy to have further discussions with landowners to understand the implications of the proposed mitigation and determine whether there are ways of limiting the impact on land operations whilst still delivering the mitigation required for the project.

## Engineering design

- Boundary treatments are not currently shown but will be required at the extents of permanent land take. These will be designed to be in keeping with the character of the local area and may include post and rail fence, stock fencing, dry stone walls and hedgerows.
- Dry stone walls and hedgerows will be reinstated where lost and new walls and hedgerows will be constructed where they will integrate the design into the surrounding landscape and field patterns and maintain connectivity. Further details about the design principles relating to the approach to boundary treatments is set out in the Project Design Report, available as part of the consultation material.



## Environmental mitigation

- Where possible environmental mitigation will be multi-functional. For example by achieving landscape, visual and ecological mitigation at a single location.
- Landscape and visual mitigation will be designed to integrate with surrounding local landscape character and seek to reduce visual impacts.
- Ecological mitigation that is to be implemented will be designed so as to retain and protect any important existing habitats or landscape features (e.g. retaining mature trees).
- The maps show an indication of where noise barriers may need to go, the exact location and form of these will be determined following further noise modelling and design.
- Protected species fencing (temporary and permanent) is not currently shown but will be included throughout the project where required.
- Bat mitigation may include the installation of replacement roosts such as bat boxes, new planting such as hedgerows or tree lines to connect habitats and suitable bat crossing features such as culverts and underpasses.
- Bird mitigation may include creation of rough grassland for barn owl, replacement of scrub, wetland habitats and woodland, installation of nest boxes, buffering of designated sites with habitats such as heathland complex and connecting habitats such as species rich hedgerows.
- Terrestrial invertebrate mitigation may include habitat creation and translocation of invertebrates, careful drainage design to include features such as mud reed beds, bee banks and invertebrate friendly planting.
- Fish and freshwater ecology mitigation may include channel restoration to reconnect meanders, suitable design of culverts to support passage of fish and other species, and other fish passage improvements.
- Otter and water vole mitigation may include temporary fencing around construction areas, artificial holt sites for otters, habitat enhancement and design of appropriate culverts to allow mammal passage.
- Red squirrel mitigation may include crossing features such as rope bridges, tree and hedgerow planting to ensure habitat connectivity, woodland enhancement and new woodland habitat.
- Reptile mitigation may include temporary fencing to protect habitats and avoid disturbance, new habitats to move any reptiles found in the construction site to and creation of open mixtures of habitats suited to reptiles.
- Amphibian mitigation may include suitable pond designs and new ponds purely for amphibians, refuges (areas that amphibians spend time in out of the pond) and habitats to connect ponds with breeding areas.
- Badger mitigation is not shown on the maps as the information is sensitive due to the risk of harm to the animals. Mitigation will be included in the scheme within the draft DCO boundary and may include new habitat, artificial setts and badger crossing features such as tunnels and underpasses. Fencing may also be included to prevent road traffic accidents and harm to badgers due to them crossing the live traffic.



## Contents

Statutory consultation legend	5
M6 junction 40 to Kemplay Bank	6
Penrith to Temple Sowerby	8
Temple Sowerby to Appleby	12
Appleby to Brough	24
Bowes Bypass	30
Cross Lanes to Rokeby	32
Stephen Bank to Carkin Moor	36
How to have your say	42

## About this booklet

The general arrangements show the layout of the proposed scheme including:

- Permanent works, new roads, earthworks and roadside features such as signage and lighting columns
- Environmental mitigation, landscaping and tree planting
- Provisional order limits (also known as the red line boundary)
- Open space and replacement land

## Statutory consultation legend

Environment - Existing	Environment - Proposed	Environment - Proposed cont.	Boundaries	Engineering & Construction
Listed buildings	Bat	Specimen trees	Proposed draft DCO (Development Consent Order) boundary for the purpose of consultation	Variable Message Sign (VMS)
Ancient tree inventory	Birds	Hedgerow		Acoustic barrier
Public right of way	Buffering SAC	Potential ecological mitigation		Public Right of Way - diverted
Sustrans National Cycle Network	Fish	Woodland/woodland edge		Public Right of Way - stopped up
Buildings	Freshwater Ecology	Species rich grassland		Culvert
Watercourse/body	Identified location for Orchard replacement	Woodland to be retained/reinstated		Verge
Fluvial flood zone 2	Terrestrial Invertebrates	Specimen trees		Earthworks
Scheduled monument	Otter	Wetland habitat		Carriageway
Ancient woodland	Riparian Mammals	Heathland		Footway
Conservation area	Potential Borrow Pit	Land that would be required to implement the eastern junction alternative at Rokeby (see consultation brochure for further information)		Track or Bridleway
Registered park and garden	Potential to reconnect cut off meander			Drainage pond
Local Wildlife Sites (LWS)	Provision of stock proof fencing and buffer strip to Trout Beck			Construction compound
County Wildlife Sites (CWS)	Red Squirrel			
County Durham Plan - Area of high landscape value	Reptile			
Special Protection Areas (SPA)	Amphibian			
Sites of Special Scientific Interest (SSSI)	Water Vole			
Special Areas of Conservation (SAC)	Land that would be required to implement the eastern junction alternative at Rokeby (see consultation brochure for further information)			
Areas of Outstanding Natural Beauty (AONB)				

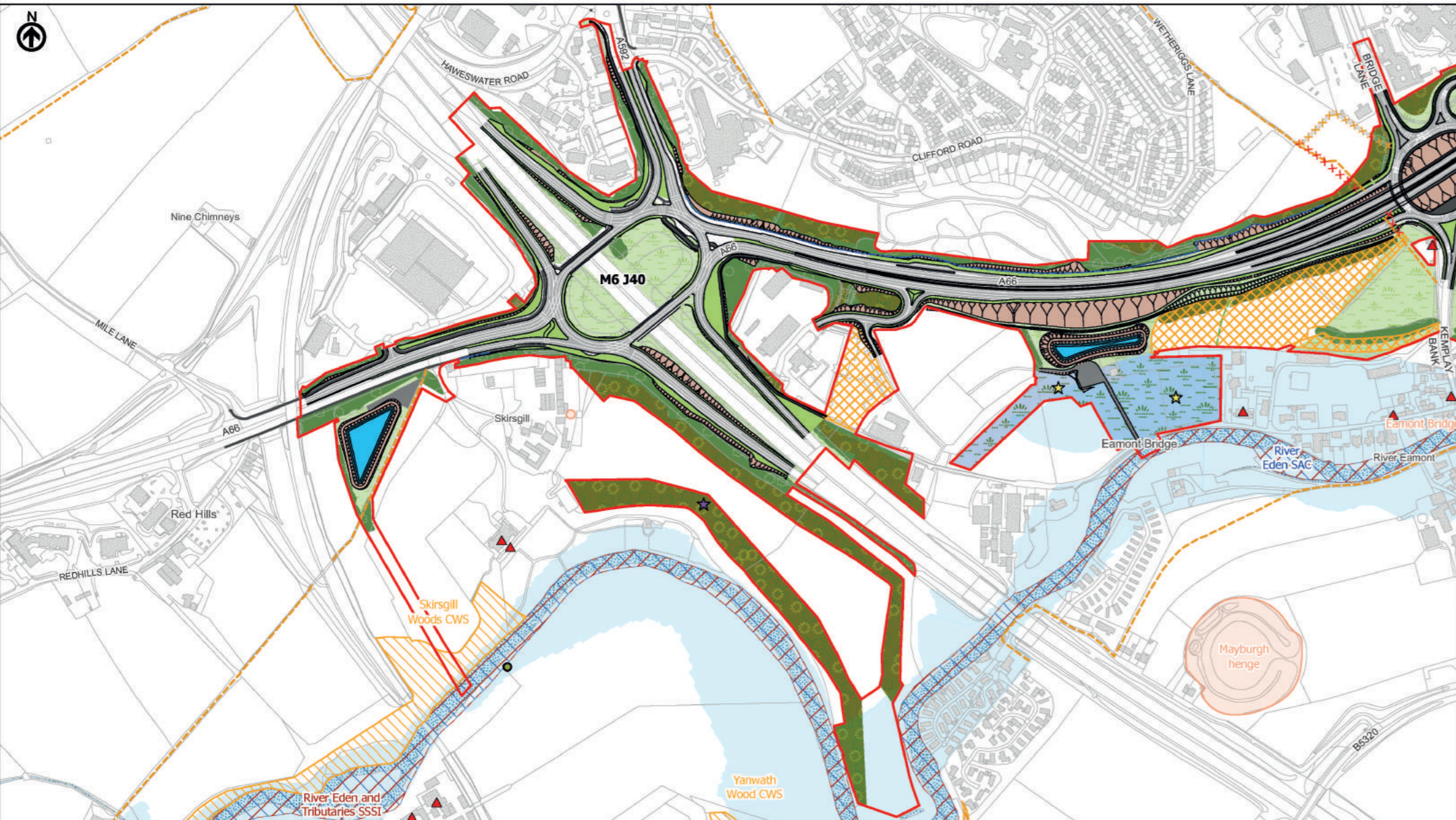
First Issue					
Revision	Created	Checked	Reviewed	Approved	Authorised
C01	10/09/21	11/09/21	11/09/21	13/09/21	13/09/21
	EFOS	LHAN	KWAH	PCAR	DBEA

Scale @ A3: 1:5,000 | Project Ref No HE565627 | Stage: Stage 3

© Crown copyright and database right (2021). All rights reserved. OS 100030649

Project Name <b>A66 Northern Trans-Pennine</b>			
Map Title			
Map Number HE565627	Project S00	Originator AMY	Volume MP - ZZ - 500033
Location		Type	Role
Suitability A3		Suitability Description APPROVED FOR STAGE COMPLETE	
Revision C01		Number	





M6 junction 40 to Kemplay Bank

6

**A66 NTP** Integrated Project Team

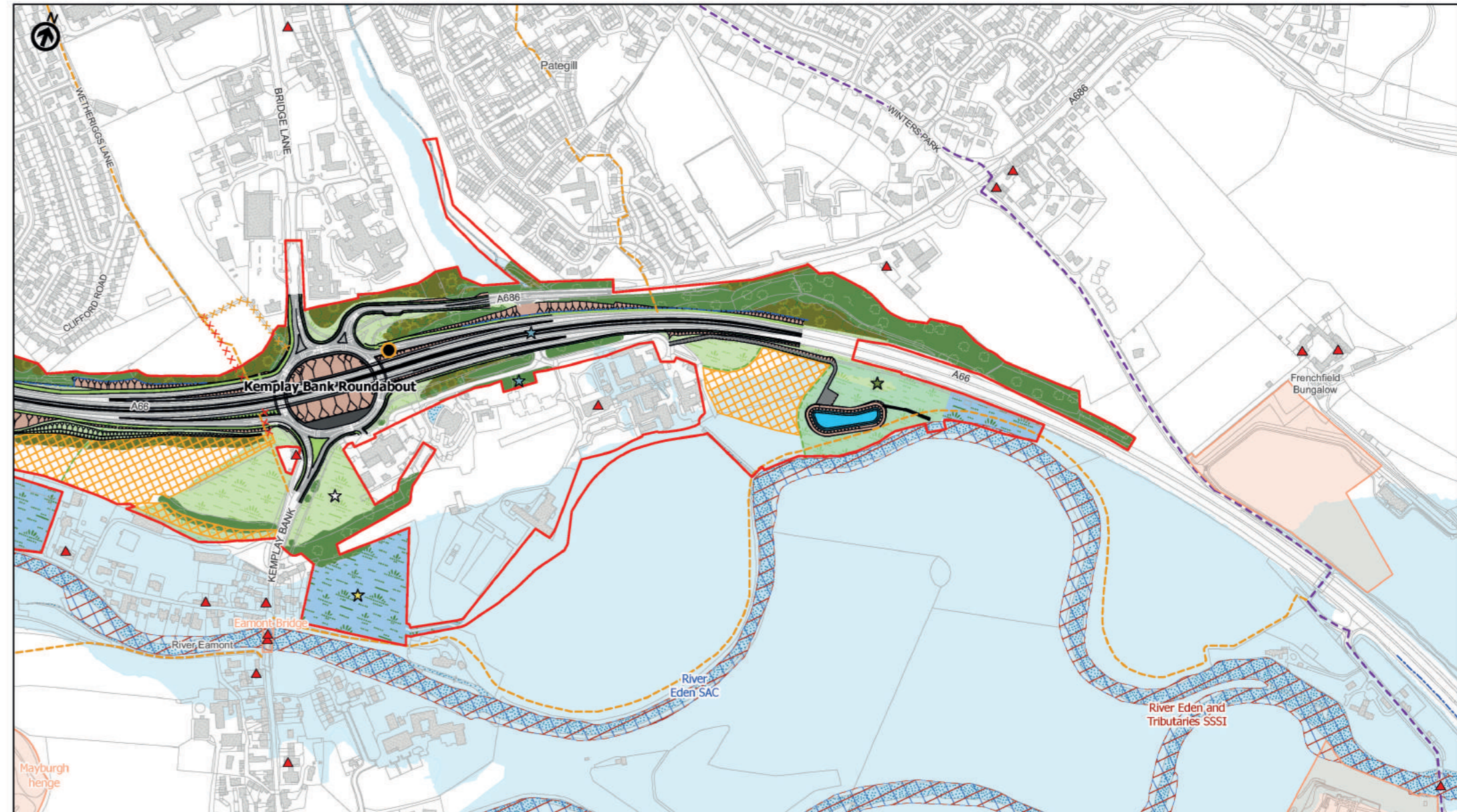
Project Name  
A66 Northern Trans-Pennine

Map Title  
Statutory Consultation  
Sheet 1 of 2  
M6 Junction 40 to Kemplay Bank

Revision	First Issue				
	Created	Checked	Reviewed	Approved	Authorised
C01	10/09/21	11/09/21	11/09/21	13/09/21	13/09/21
	EFOS	LHAN	KWAH	PCAR	DBEA

Scale @ A3: 1:5,000 | Project Ref No HE565627 | Stage: Stage 3

Map Number	Project	Originator	Volume
HE565627	S00	AMY	GEN
Location	Type	Role	Number
A3	APPROVED FOR STAGE COMPLETE		C01



M6 junction 40 to Kemplay Bank

7

**A66 NTP** Integrated Project Team

Project Name  
A66 Northern Trans-Pennine

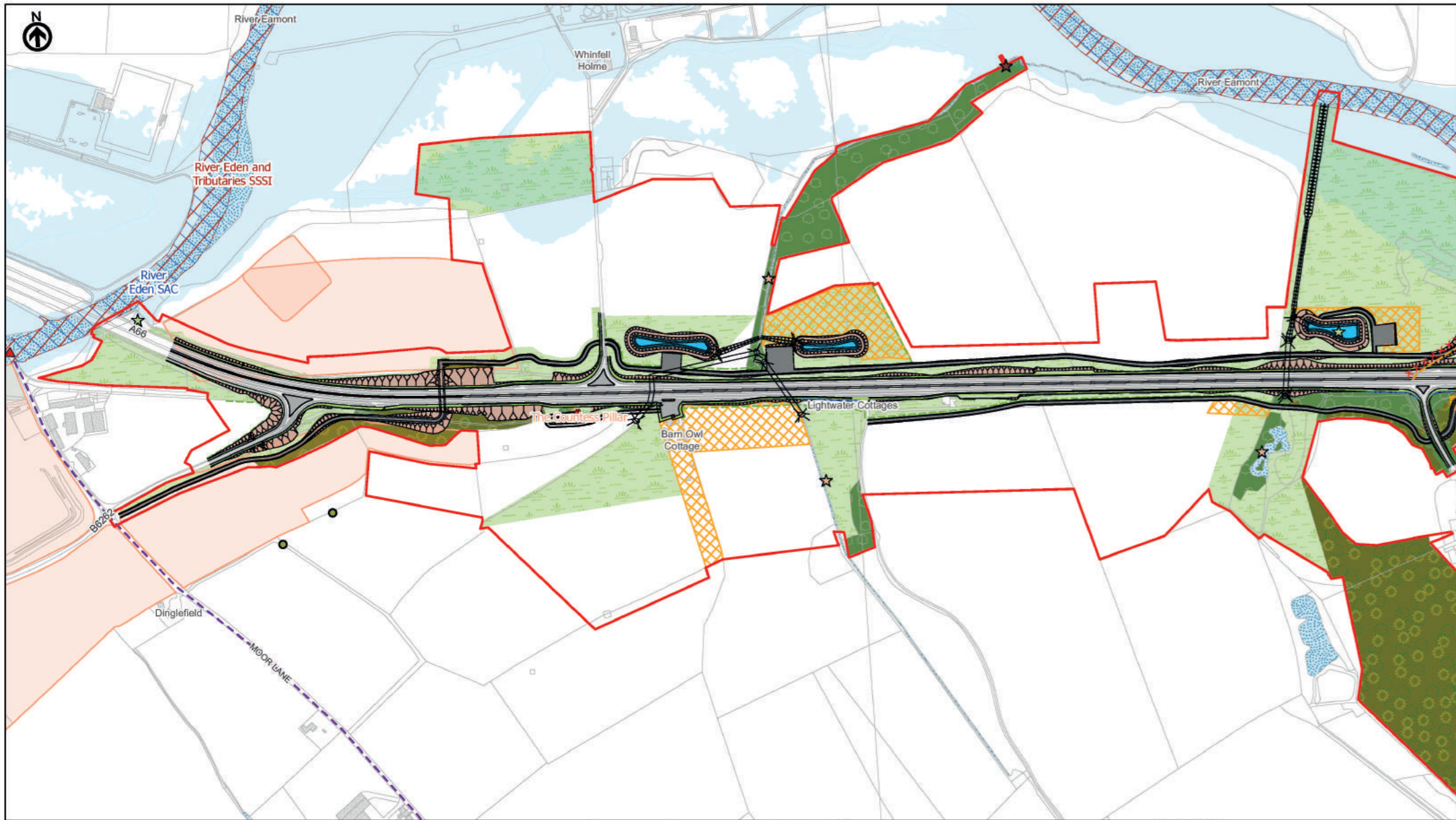
Map Title  
Statutory Consultation  
Sheet 2 of 2  
M6 Junction 40 to Kemplay Bank

Revision	First Issue				
	Created	Checked	Reviewed	Approved	Authorised
C01	10/09/21	11/09/21	11/09/21	13/09/21	13/09/21
	EFOS	LHAN	KWAH	PCAR	DBEA

Scale @ A3: 1:5,000 | Project Ref No HE565627 | Stage: Stage 3

Map Number	Project	Originator	Volume
HE565627	S00	AMY	GEN
Location	Type	Role	Number
A3	APPROVED FOR STAGE COMPLETE		C01





Penrith to Temple Sowerby

8



**highways england** **A66 NTP** Integrated Project Team

Revision	First Issue				
	EFOS	LHAN	KWHA	PCAR	DBEA
C01	10/09/21	11/09/21	11/09/21	13/09/21	13/09/21
Revision	Created	Checked	Reviewed	Approved	Authorised

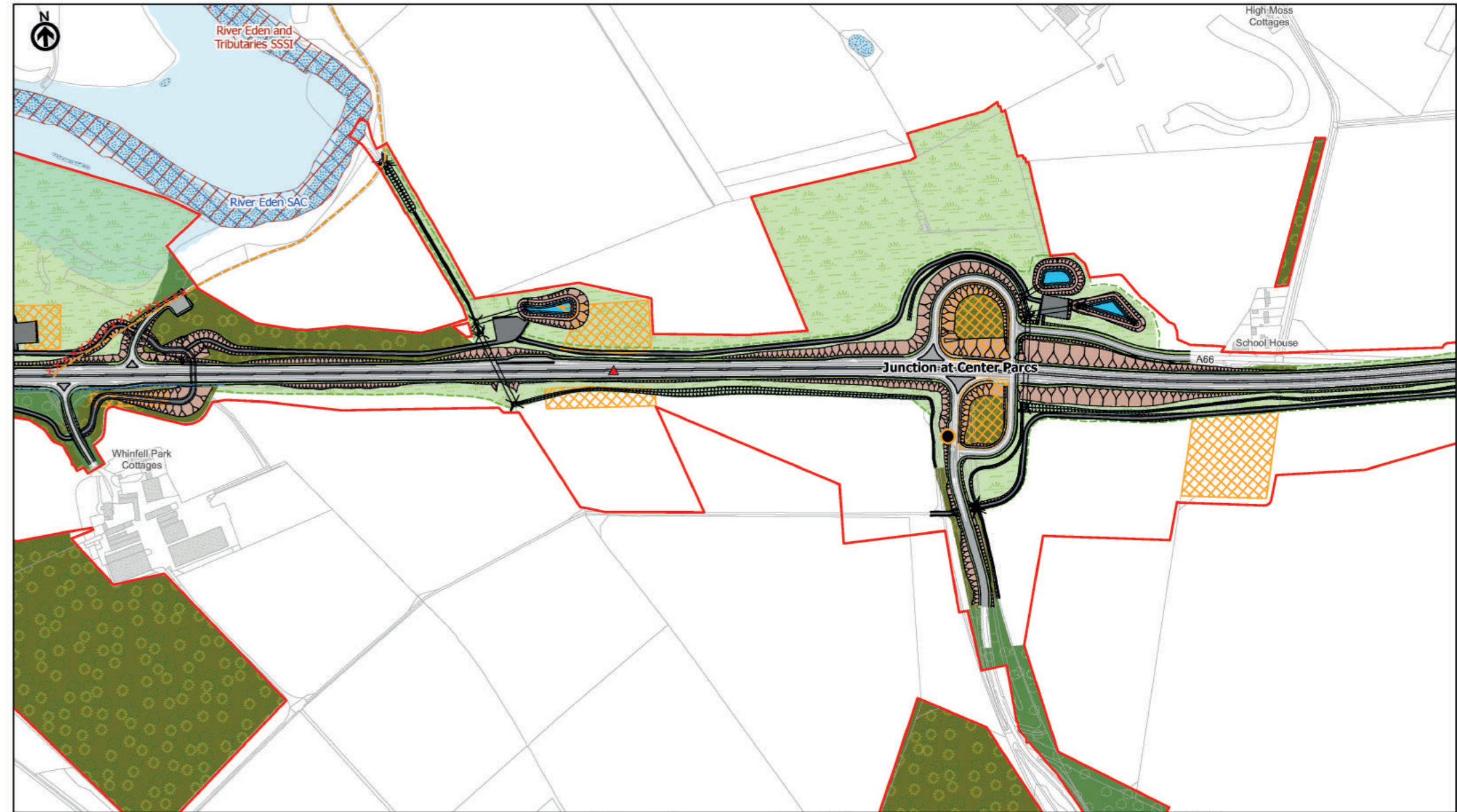
Scale @ A3: 1:5,000 | Project Ref No HE565627 | Stage: Stage 3  
© Crown copyright and database right (2021). All rights reserved. OS 100030649

Project Name  
**A66 Northern Trans-Pennine**

Map Title  
**Statutory Consultation**  
**Sheet 1 of 4**  
**Penrith to Temple Sowerby**

Map Number	Project	Originator	Volume
HE565627	S00	AMY	GEN
Location	Type	Role	Number
A3	MP - ZZ	-	500003

Suitability	Suitability Description	Revision
A3	APPROVED FOR STAGE COMPLETE	C01



Penrith to Temple Sowerby

9



**highways england** **A66 NTP** Integrated Project Team

Revision	First Issue				
	EFOS	LHAN	KWHA	PCAR	DBEA
C01	10/09/21	11/09/21	11/09/21	13/09/21	13/09/21
Revision	Created	Checked	Reviewed	Approved	Authorised

Scale @ A3: 1:5,000 | Project Ref No HE565627 | Stage: Stage 3  
© Crown copyright and database right (2021). All rights reserved. OS 100030649

Project Name  
**A66 Northern Trans-Pennine**

Map Title  
**Statutory Consultation**  
**Sheet 2 of 4**  
**Penrith to Temple Sowerby**

Map Number	Project	Originator	Volume
HE565627	S00	AMY	GEN
Location	Type	Role	Number
A3	MP - ZZ	-	500004

Suitability	Suitability Description	Revision
A3	APPROVED FOR STAGE COMPLETE	C01





Penrith to Temple Sowerby

**A66 NTP** Integrated Project Team

Project Name  
**A66 Northern Trans-Pennine**

Map Title  
**Statutory Consultation**

Sheet 4 of 4  
**Penrith to Temple Sowerby**

Revision	First Issue					
	Created	Checked	Reviewed	Approved	Authorised	
C01	10/09/21	11/09/21	11/09/21	13/09/21	13/09/21	
	EFOS	LHAN	KWHA	PCAR	DBEA	

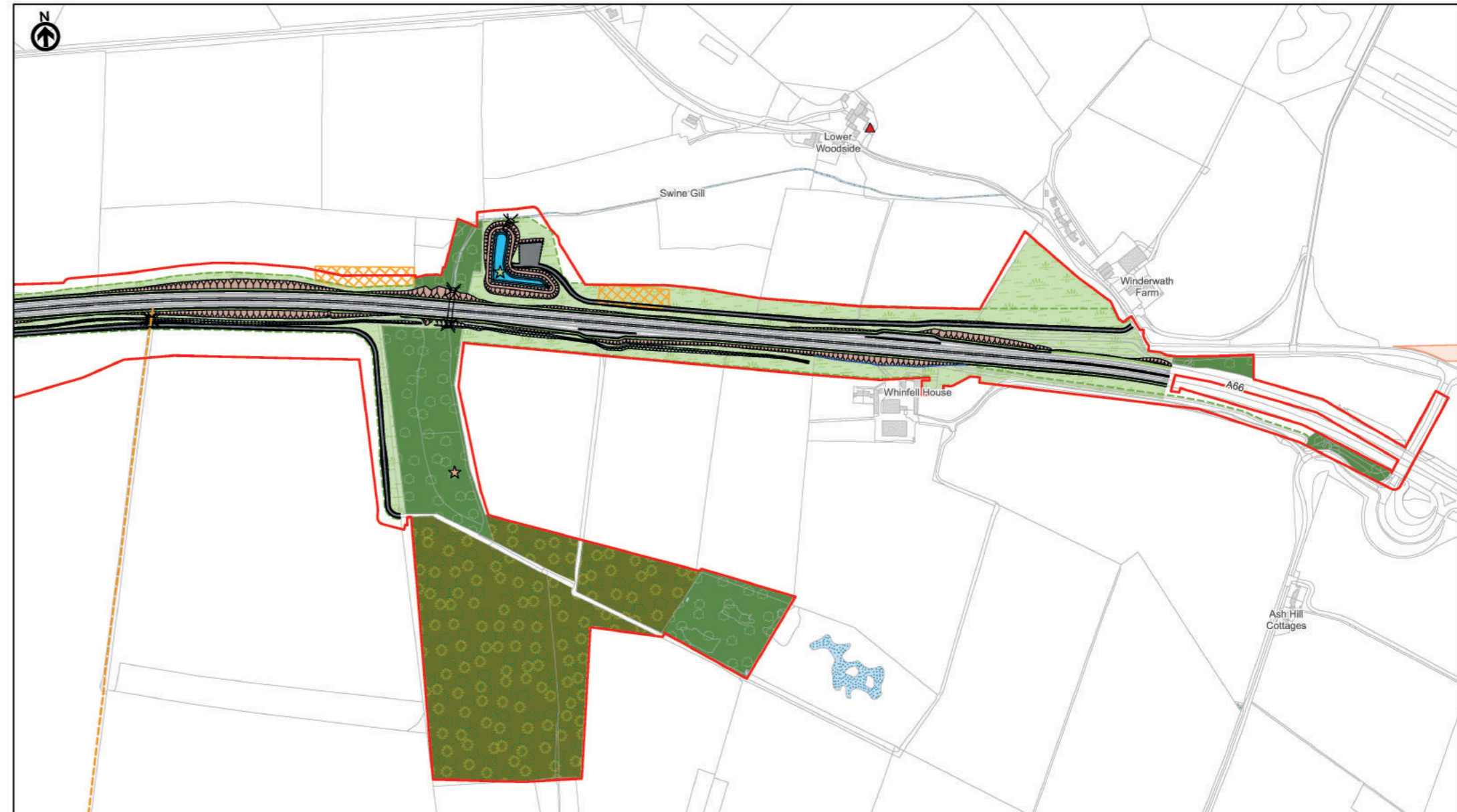
Scale @ A3: 1:5,000

© Crown copyright and database right (2021). All rights reserved. OS 100030649

Project Ref No HE565627 | Stage: Stage 3

Map Number	Project	Originator	Volume
HE565627	S00	AMY	GEN
Location	Type	Role	Number
A3	MP - ZZ		500006

Suitability	Suitability Description	Revision
A3	APPROVED FOR STAGE COMPLETE	C01



Penrith to Temple Sowerby

**A66 NTP** Integrated Project Team

Project Name  
**A66 Northern Trans-Pennine**

Map Title  
**Statutory Consultation**

Sheet 3 of 4  
**Penrith to Temple Sowerby**

Revision	First Issue					
	Created	Checked	Reviewed	Approved	Authorised	
C01	10/09/21	11/09/21	11/09/21	13/09/21	13/09/21	
	EFOS	LHAN	KWHA	PCAR	DBEA	

Scale @ A3: 1:5,000

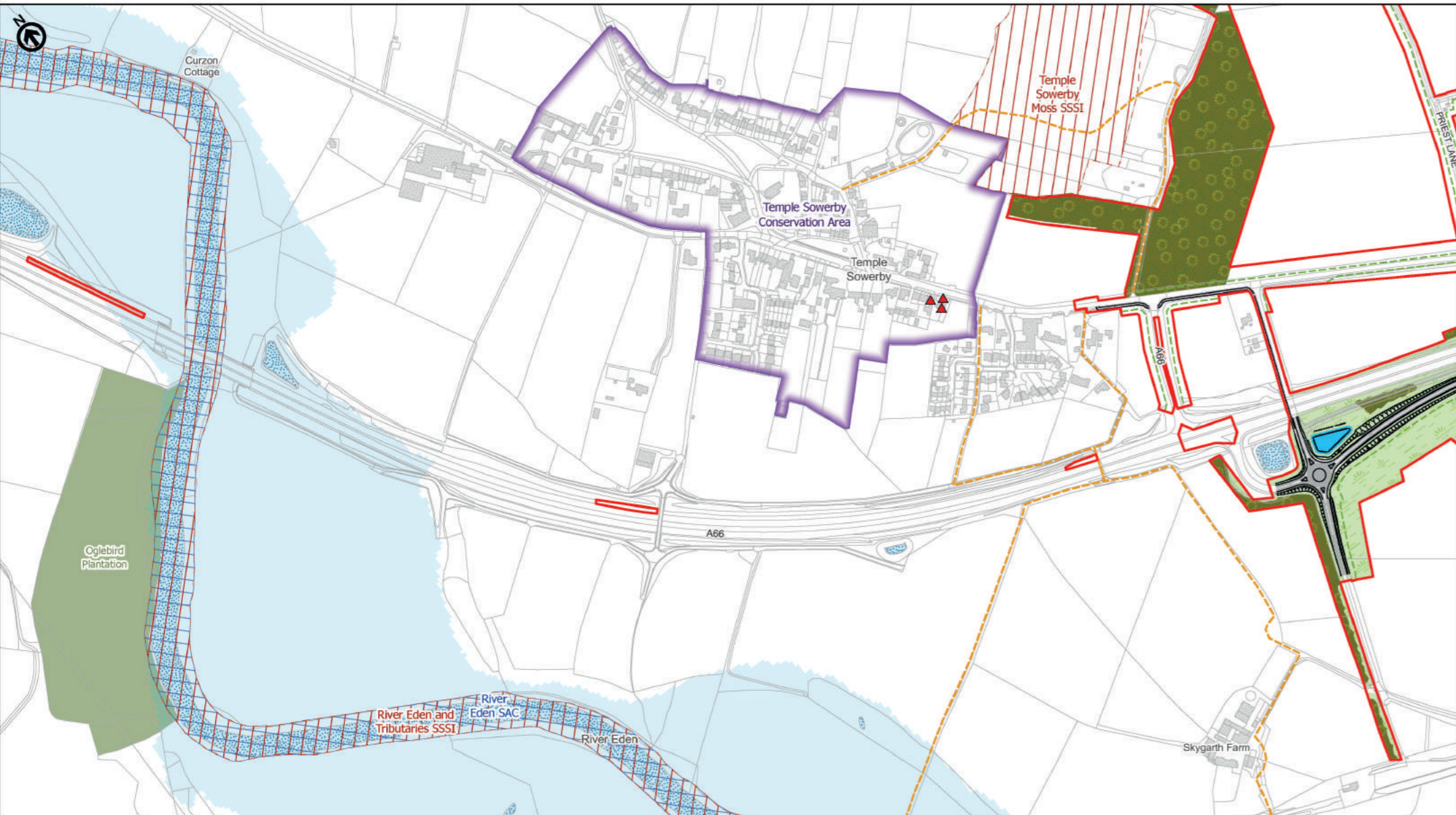
© Crown copyright and database right (2021). All rights reserved. OS 100030649

Project Ref No HE565627 | Stage: Stage 3

Map Number	Project	Originator	Volume
HE565627	S00	AMY	GEN
Location	Type	Role	Number
A3	MP - ZZ		500005

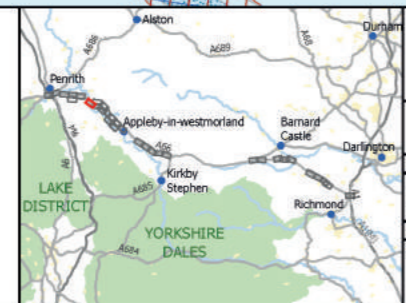
Suitability	Suitability Description	Revision
A3	APPROVED FOR STAGE COMPLETE	C01





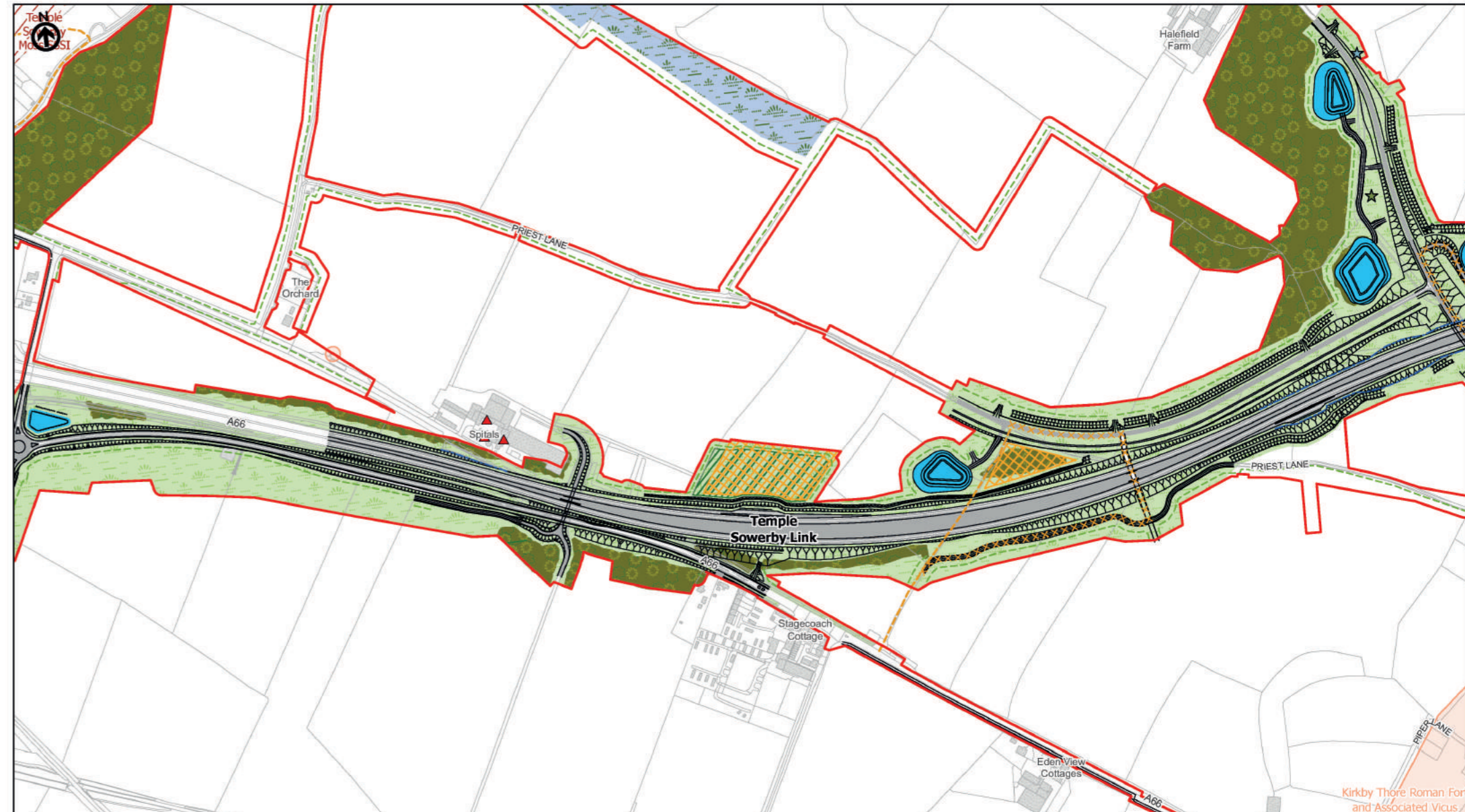
# Temple Sowerby to Appleby

12



C01	<table border="1"> <tr> <th>First Issue</th> <th>EFOS</th> <th>LHAN</th> <th>KWHA</th> <th>PCAR</th> <th>DBEA</th> </tr> <tr> <td>10/09/21</td> <td>11/09/21</td> <td>11/09/21</td> <td>13/09/21</td> <td>13/09/21</td> <td>13/09/21</td> </tr> <tr> <th>Revision</th> <th>Created</th> <th>Checked</th> <th>Reviewed</th> <th>Approved</th> <th>Authorised</th> </tr> </table>	First Issue	EFOS	LHAN	KWHA	PCAR	DBEA	10/09/21	11/09/21	11/09/21	13/09/21	13/09/21	13/09/21	Revision	Created	Checked	Reviewed	Approved	Authorised
First Issue	EFOS	LHAN	KWHA	PCAR	DBEA														
10/09/21	11/09/21	11/09/21	13/09/21	13/09/21	13/09/21														
Revision	Created	Checked	Reviewed	Approved	Authorised														
Scale @ A3: 1:5,000   Project Ref No HE565627   Stage: Stage 3 <small>© Crown copyright and database right (2021). All rights reserved. OS 100030649</small>																			

Project Name <b>A66 Northern Trans-Pennine</b>			
Map Title <b>Statutory Consultation</b> <b>Sheet 1 of 11</b> <b>Temple Sowerby to Appleby</b>			
Map Number	Project	Originator	Volume
HE565627	S00	AMY	GEN
Location	Type	Role	Number
A3	APPROVED FOR STAGE COMPLETE		C01



# Temple Sowerby to Appleby

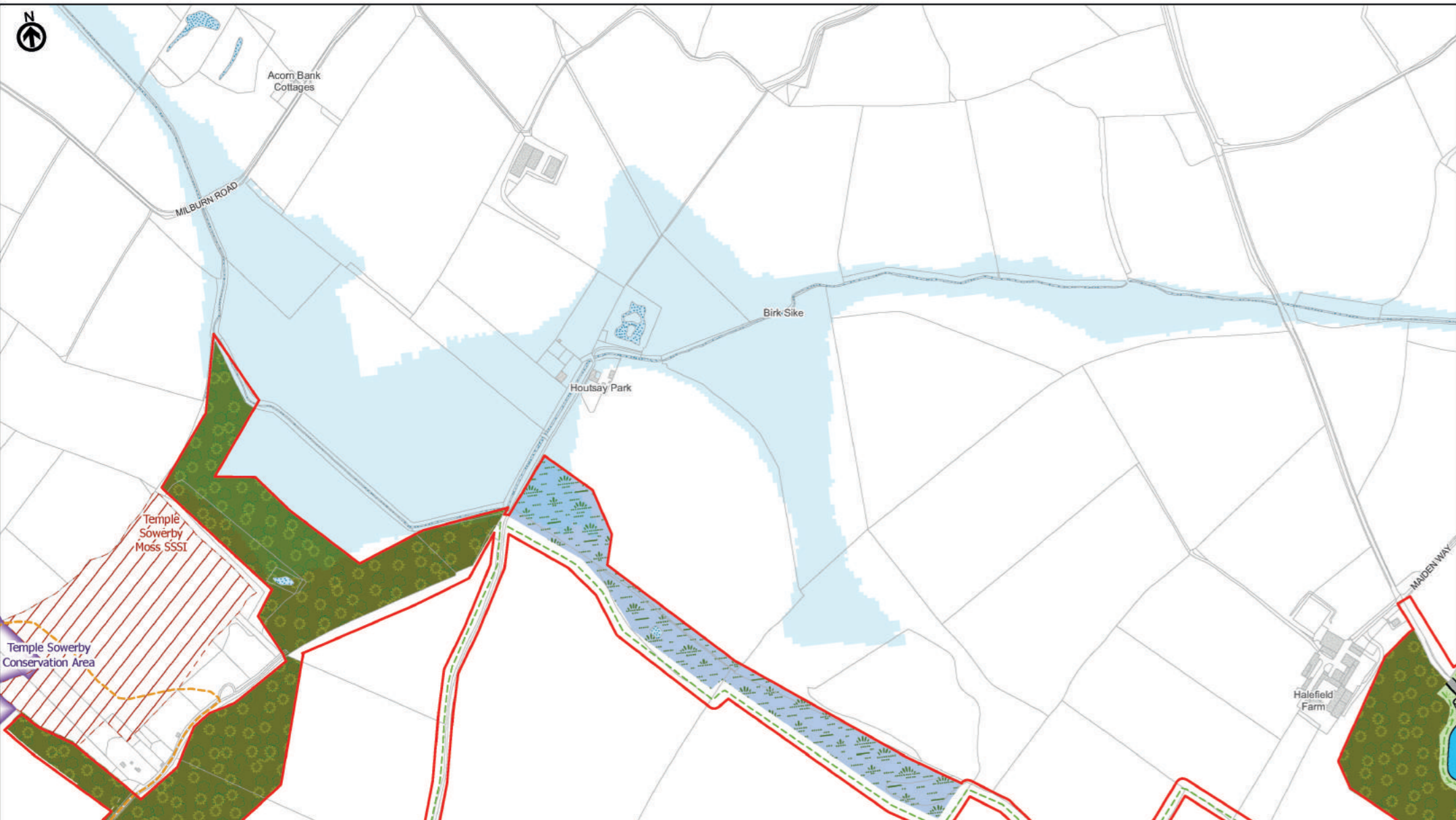
13



C01	<table border="1"> <tr> <th>First Issue</th> <th>EFOS</th> <th>LHAN</th> <th>KWHA</th> <th>PCAR</th> <th>DBEA</th> </tr> <tr> <td>10/09/21</td> <td>11/09/21</td> <td>11/09/21</td> <td>13/09/21</td> <td>13/09/21</td> <td>13/09/21</td> </tr> <tr> <th>Revision</th> <th>Created</th> <th>Checked</th> <th>Reviewed</th> <th>Approved</th> <th>Authorised</th> </tr> </table>	First Issue	EFOS	LHAN	KWHA	PCAR	DBEA	10/09/21	11/09/21	11/09/21	13/09/21	13/09/21	13/09/21	Revision	Created	Checked	Reviewed	Approved	Authorised
First Issue	EFOS	LHAN	KWHA	PCAR	DBEA														
10/09/21	11/09/21	11/09/21	13/09/21	13/09/21	13/09/21														
Revision	Created	Checked	Reviewed	Approved	Authorised														
Scale @ A3: 1:5,000   Project Ref No HE565627   Stage: Stage 3 <small>© Crown copyright and database right (2021). All rights reserved. OS 100030649</small>																			

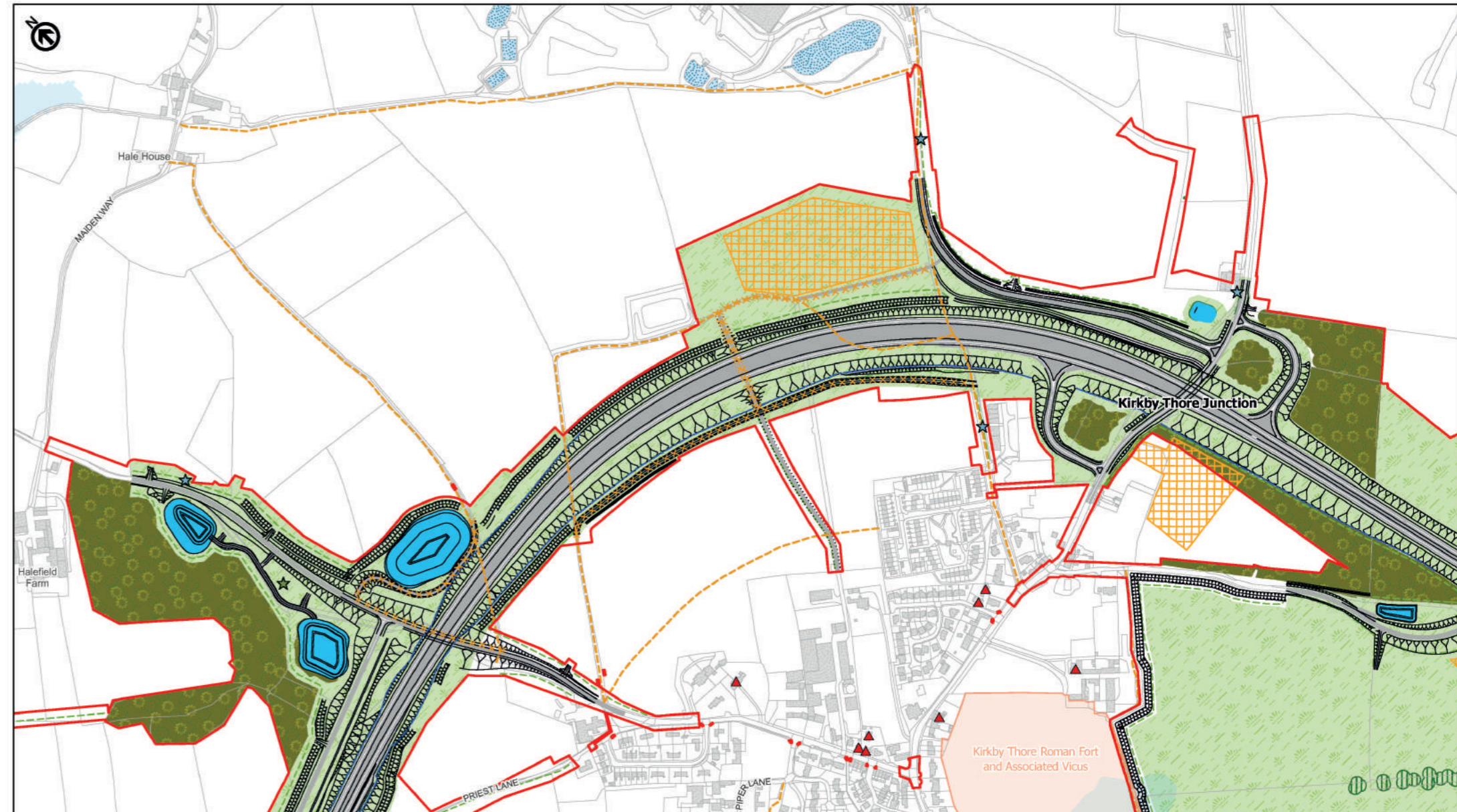
Project Name <b>A66 Northern Trans-Pennine</b>			
Map Title <b>Statutory Consultation</b> <b>Sheet 2 of 11</b> <b>Temple Sowerby to Appleby</b>			
Map Number	Project	Originator	Volume
HE565627	S00	AMY	GEN
Location	Type	Role	Number
A3	APPROVED FOR STAGE COMPLETE		C01





Temple Sowerby to Appleby

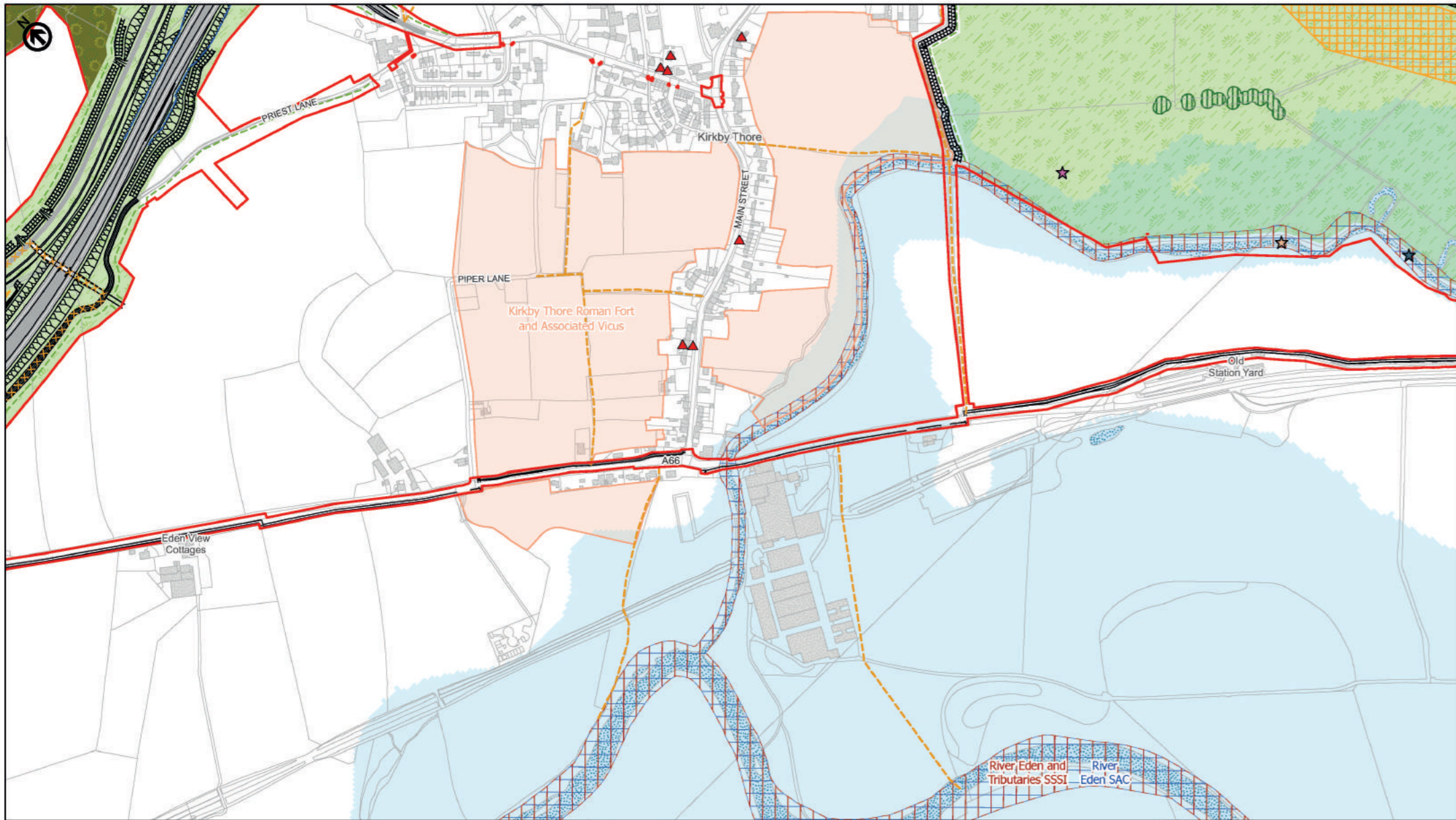
		Project Name <b>A66 Northern Trans-Pennine</b>	
Map Title <b>Statutory Consultation</b>		Map Title <b>Statutory Consultation</b>	
Sheet 3 of 11 <b>Temple Sowerby to Appleby</b>		Sheet 3 of 11 <b>Temple Sowerby to Appleby</b>	
Map Number Project   Originator   Volume   HE565627   AMY   GEN		Map Number Project   Originator   Volume   HE565627   AMY   GEN	
Scale @ A3: 1:5,000   Project Ref No HE565627   Stage: Stage 3 © Crown copyright and database right (2021). All rights reserved. OS 100030649		Scale @ A3: 1:5,000   Project Ref No HE565627   Stage: Stage 3 © Crown copyright and database right (2021). All rights reserved. OS 100030649	
Suitability A3		Suitability Description APPROVED FOR STAGE COMPLETE	
Revision C01		Revision C01	



Temple Sowerby to Appleby

		Project Name <b>A66 Northern Trans-Pennine</b>	
Map Title <b>Statutory Consultation</b>		Map Title <b>Statutory Consultation</b>	
Sheet 4 of 11 <b>Temple Sowerby to Appleby</b>		Sheet 4 of 11 <b>Temple Sowerby to Appleby</b>	
Map Number Project   Originator   Volume   HE565627   AMY   GEN		Map Number Project   Originator   Volume   HE565627   AMY   GEN	
Scale @ A3: 1:5,000   Project Ref No HE565627   Stage: Stage 3 © Crown copyright and database right (2021). All rights reserved. OS 100030649		Scale @ A3: 1:5,000   Project Ref No HE565627   Stage: Stage 3 © Crown copyright and database right (2021). All rights reserved. OS 100030649	
Suitability A3		Suitability Description APPROVED FOR STAGE COMPLETE	
Revision C01		Revision C01	





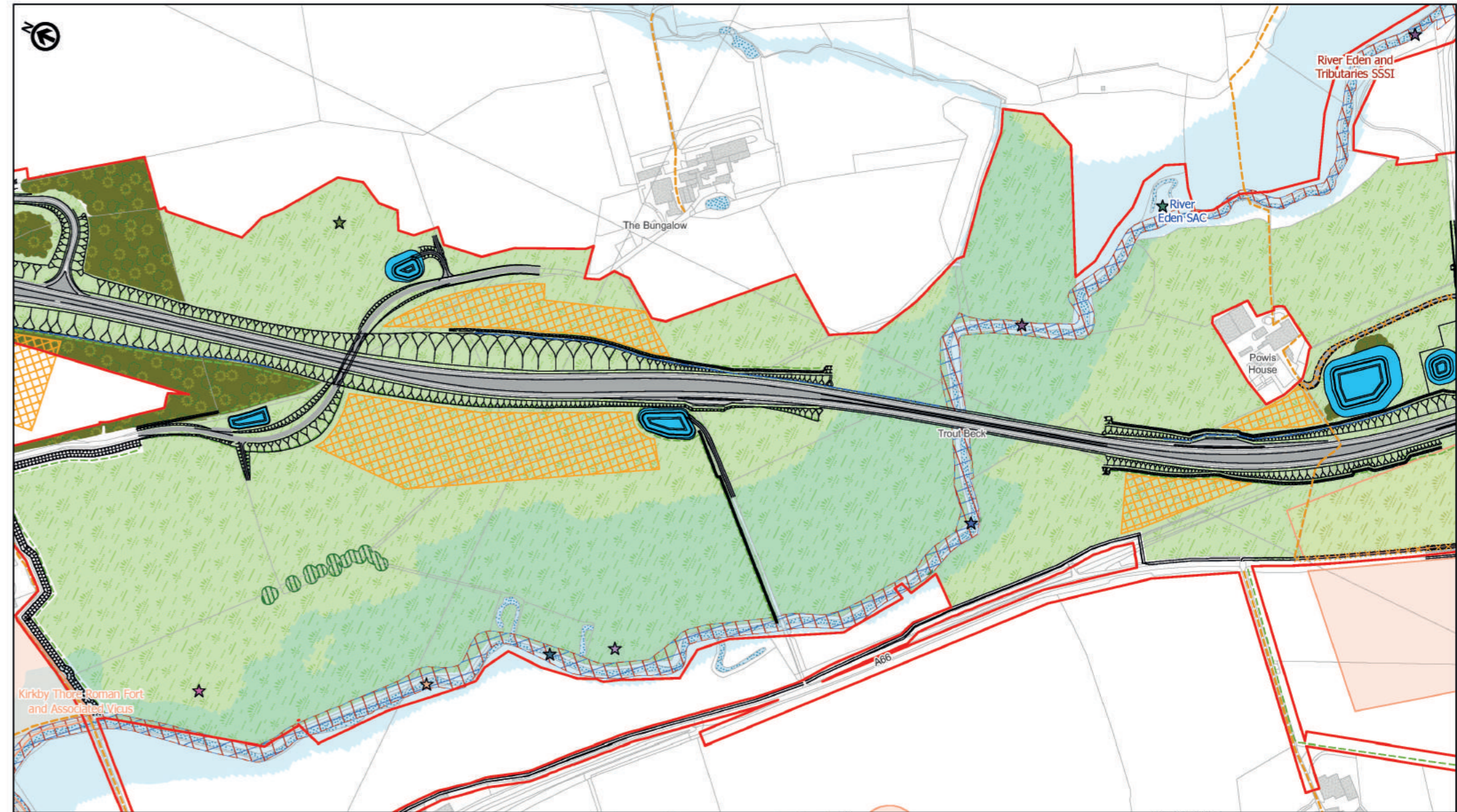
Temple Sowerby to Appleby

16



<table border="1"> <thead> <tr> <th>Revision</th> <th>Created</th> <th>Checked</th> <th>Reviewed</th> <th>Approved</th> <th>Authorised</th> </tr> </thead> <tbody> <tr> <td>C01</td> <td>10/09/21</td> <td>11/09/21</td> <td>11/09/21</td> <td>13/09/21</td> <td>13/09/21</td> </tr> </tbody> </table>				Revision	Created	Checked	Reviewed	Approved	Authorised	C01	10/09/21	11/09/21	11/09/21	13/09/21	13/09/21
Revision	Created	Checked	Reviewed	Approved	Authorised										
C01	10/09/21	11/09/21	11/09/21	13/09/21	13/09/21										
<p>Scale @ A3: 1:5,000   Project Ref No HE565627   Stage: Stage 3 © Crown copyright and database right (2021). All rights reserved. OS 100030649</p>															

<p>Project Name A66 Northern Trans-Pennine</p>			
<p>Map Title Statutory Consultation Sheet 5 of 11 Temple Sowerby to Appleby</p>			
Map Number	Project	Originator	Volume
HE565627	S00	AMY	GEN
Location	Type	Role	Number
A3	APPROVED FOR STAGE COMPLETE		C01



Temple Sowerby to Appleby

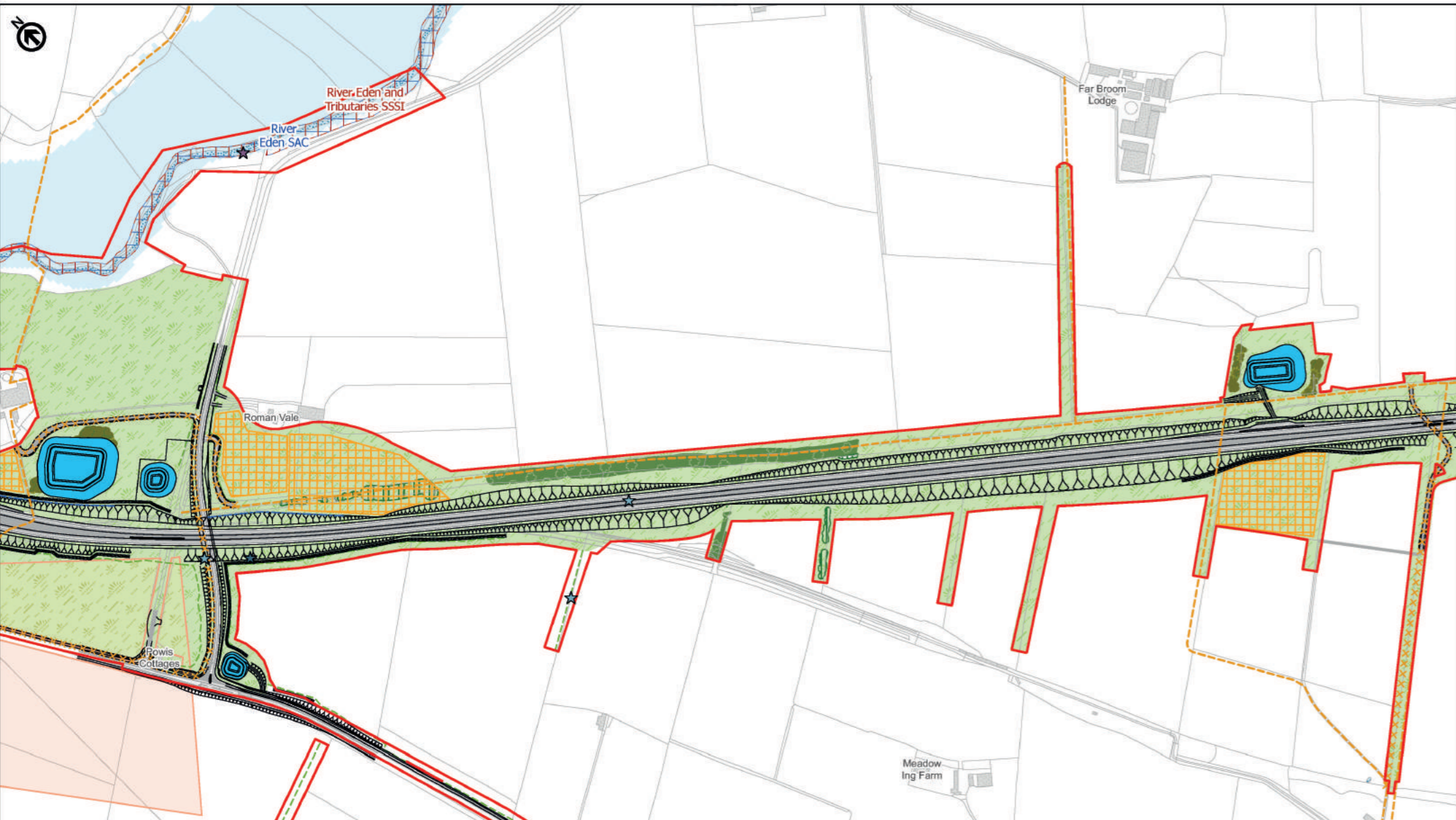
17



<table border="1"> <thead> <tr> <th>Revision</th> <th>Created</th> <th>Checked</th> <th>Reviewed</th> <th>Approved</th> <th>Authorised</th> </tr> </thead> <tbody> <tr> <td>C01</td> <td>10/09/21</td> <td>11/09/21</td> <td>11/09/21</td> <td>13/09/21</td> <td>13/09/21</td> </tr> </tbody> </table>				Revision	Created	Checked	Reviewed	Approved	Authorised	C01	10/09/21	11/09/21	11/09/21	13/09/21	13/09/21
Revision	Created	Checked	Reviewed	Approved	Authorised										
C01	10/09/21	11/09/21	11/09/21	13/09/21	13/09/21										
<p>Scale @ A3: 1:5,000   Project Ref No HE565627   Stage: Stage 3 © Crown copyright and database right (2021). All rights reserved. OS 100030649</p>															

<p>Project Name A66 Northern Trans-Pennine</p>			
<p>Map Title Statutory Consultation Sheet 6 of 11 Temple Sowerby to Appleby</p>			
Map Number	Project	Originator	Volume
HE565627	S00	AMY	GEN
Location	Type	Role	Number
A3	APPROVED FOR STAGE COMPLETE		C01





Temple Sowerby to Appleby

18

Project Name  
A66 Northern Trans-Pennine

Map Title  
Statutory Consultation  
Sheet 7 of 11  
Temple Sowerby to Appleby

Revision	Created	Checked	Reviewed	Approved	Authorised
C01	10/09/21	11/09/21	11/09/21	13/09/21	13/09/21

Scale @ A3: 1:5,000 | Project Ref No HE565627 | Stage: Stage 3

Map Number	Project	Originator	Volume
HE565627	S00	AMY	GEN

Suitability	Suitability Description	Revision
A3	APPROVED FOR STAGE COMPLETE	C01



Temple Sowerby to Appleby

19

Project Name  
A66 Northern Trans-Pennine

Map Title  
Statutory Consultation  
Sheet 8 of 11  
Temple Sowerby to Appleby

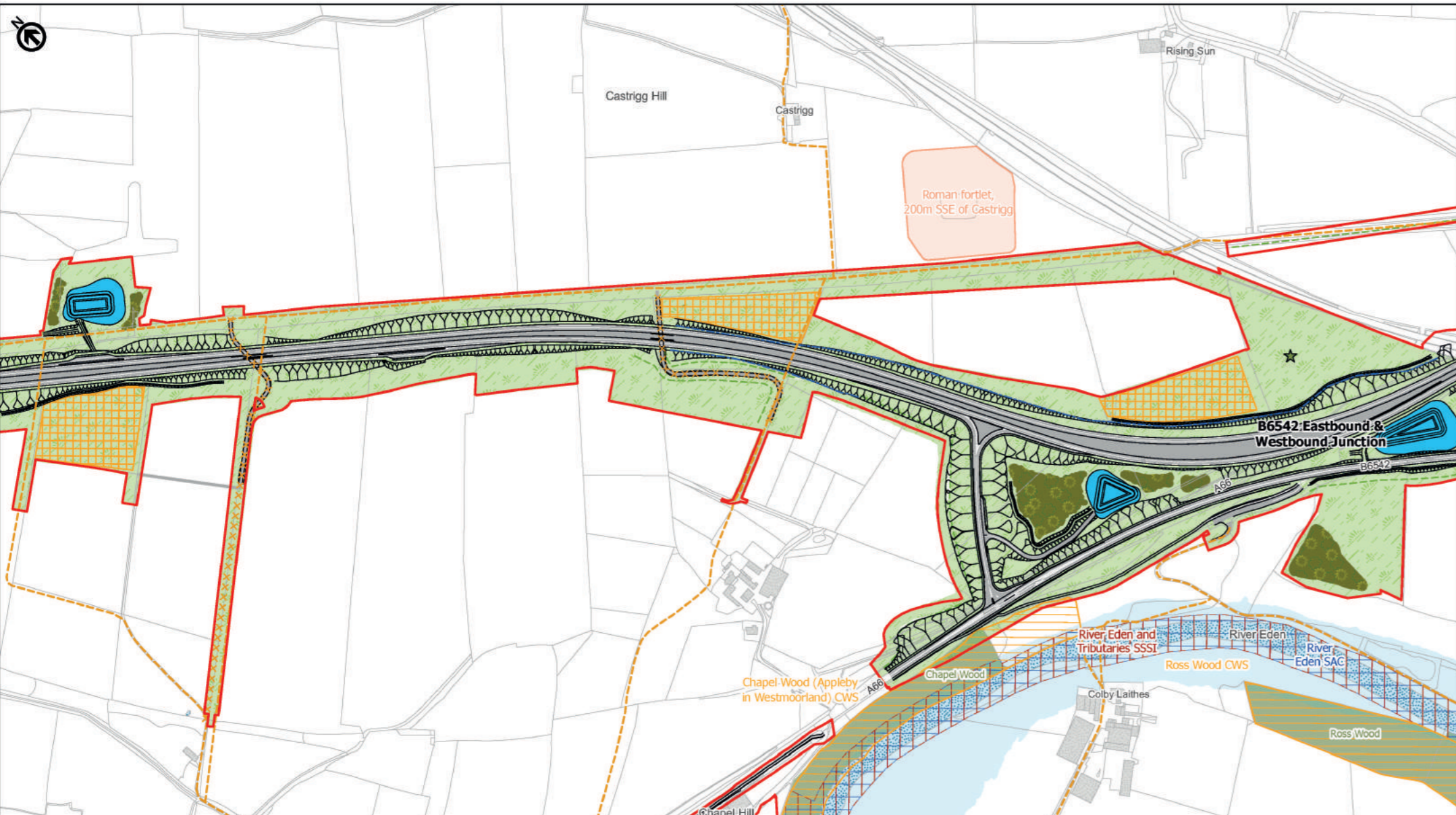
Revision	Created	Checked	Reviewed	Approved	Authorised
C01	10/09/21	11/09/21	11/09/21	13/09/21	13/09/21

Scale @ A3: 1:5,000 | Project Ref No HE565627 | Stage: Stage 3

Map Number	Project	Originator	Volume
HE565627	S00	AMY	GEN

Suitability	Suitability Description	Revision
A3	APPROVED FOR STAGE COMPLETE	C01

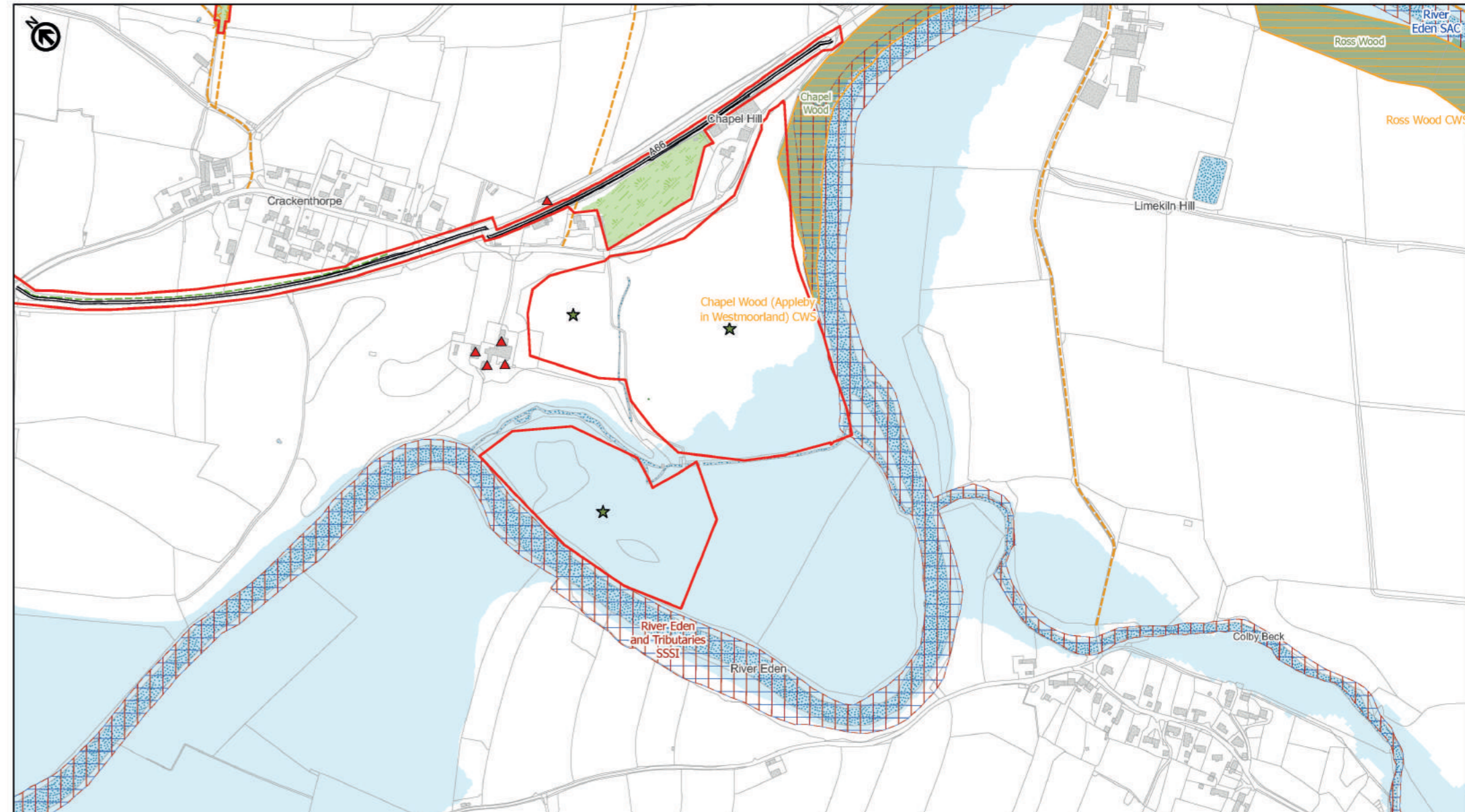




Temple Sowerby to Appleby

20

		Project Name <b>A66 Northern Trans-Pennine</b>	
Map Title <b>Statutory Consultation</b>		Map Title <b>Statutory Consultation</b>	
Sheet 9 of 11 <b>Temple Sowerby to Appleby</b>		Sheet 9 of 11 <b>Temple Sowerby to Appleby</b>	
Map Number Project   Originator   Volume HE565627   AMY   GEN		Map Number Project   Originator   Volume HE565627   AMY   GEN	
Scale @ A3: 1:5,000   Project Ref No HE565627   Stage: Stage 3 © Crown copyright and database right (2021). All rights reserved. OS 100030649		Scale @ A3: 1:5,000   Project Ref No HE565627   Stage: Stage 3 © Crown copyright and database right (2021). All rights reserved. OS 100030649	
Suitability   Suitability Description   Revision A3   APPROVED FOR STAGE COMPLETE   C01		Suitability   Suitability Description   Revision A3   APPROVED FOR STAGE COMPLETE   C01	

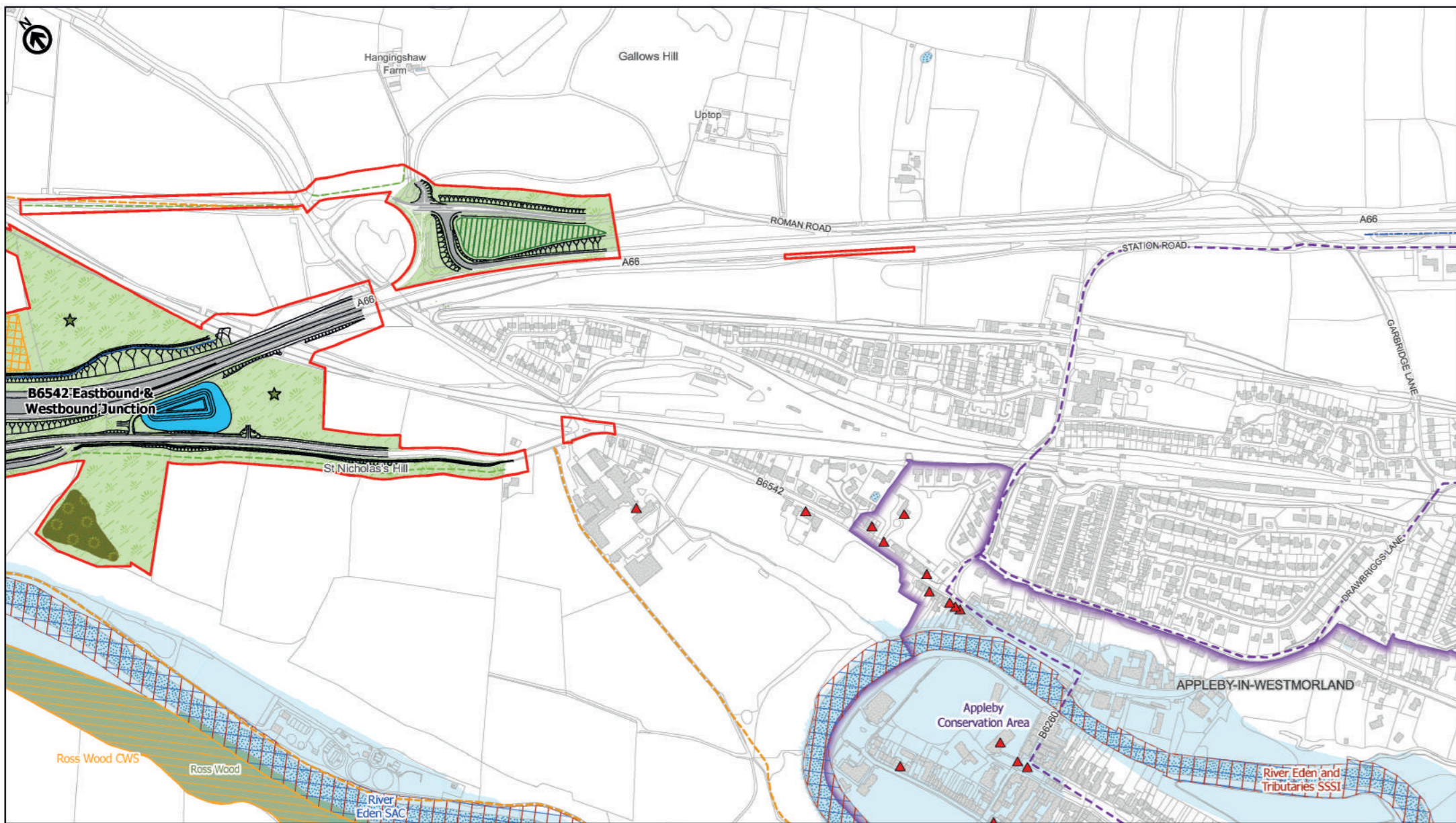


Temple Sowerby to Appleby

21

		Project Name <b>A66 Northern Trans-Pennine</b>	
Map Title <b>Statutory Consultation</b>		Map Title <b>Statutory Consultation</b>	
Sheet 10 of 11 <b>Temple Sowerby to Appleby</b>		Sheet 10 of 11 <b>Temple Sowerby to Appleby</b>	
Map Number Project   Originator   Volume HE565627   AMY   GEN		Map Number Project   Originator   Volume HE565627   AMY   GEN	
Scale @ A3: 1:5,000   Project Ref No HE565627   Stage: Stage 3 © Crown copyright and database right (2021). All rights reserved. OS 100030649		Scale @ A3: 1:5,000   Project Ref No HE565627   Stage: Stage 3 © Crown copyright and database right (2021). All rights reserved. OS 100030649	
Suitability   Suitability Description   Revision A3   APPROVED FOR STAGE COMPLETE   C01		Suitability   Suitability Description   Revision A3   APPROVED FOR STAGE COMPLETE   C01	





## Temple Sowerby to Appleby

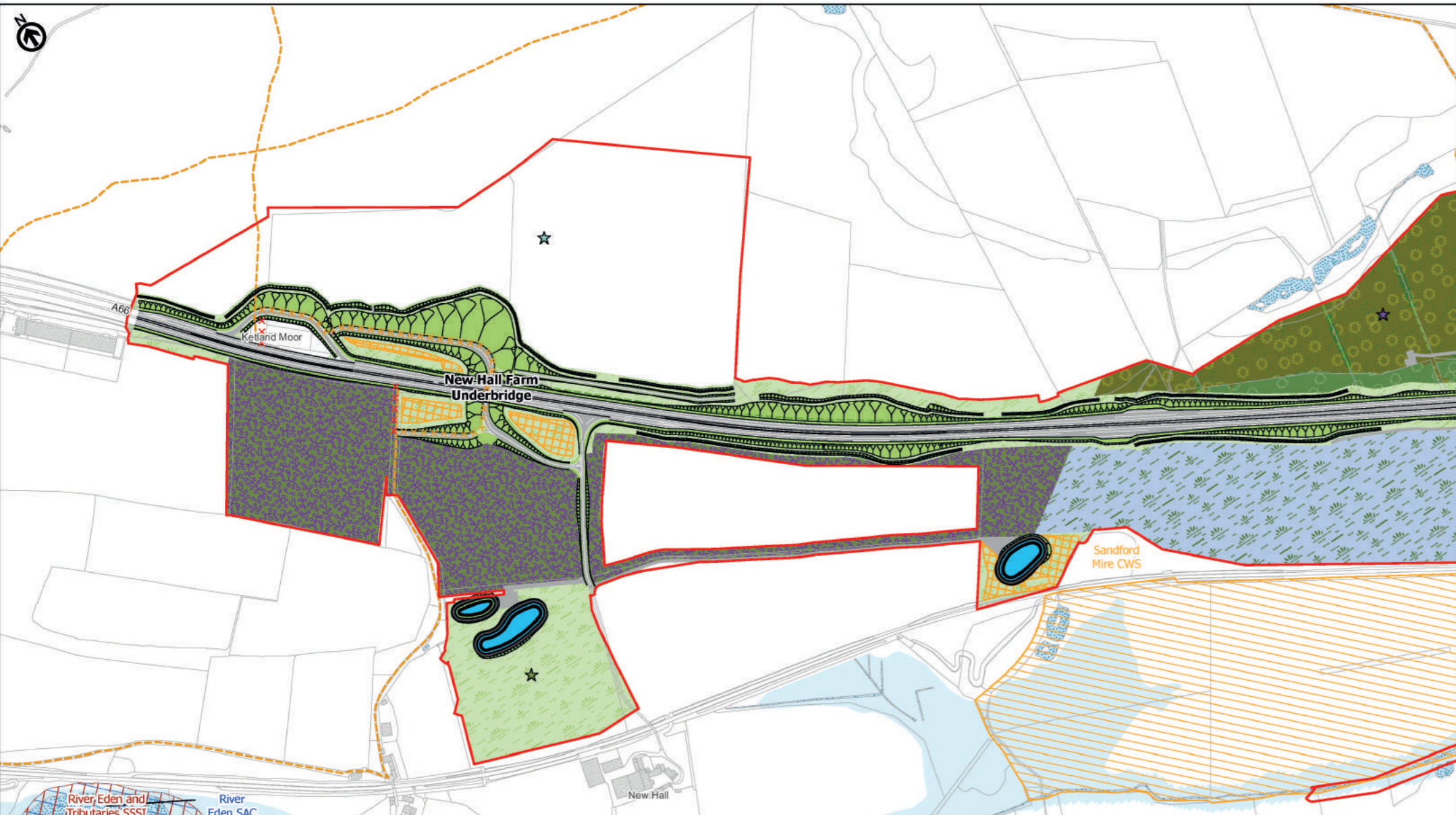


C01	First Issue	EFOS	LHAN	KWHA	PCAR	DBEA
	Revision	Created	Checked	Reviewed	Approved	Authorised
		10/09/21	11/09/21	11/09/21	13/09/21	13/09/21
Scale @ A3: 1:5,000   Project Ref No HE565627   Stage: Stage 3 <small>© Crown copyright and database right (2021). All rights reserved. OS 100030649</small>						

Project Name		A66 Northern Trans-Pennine	
Map Title		Statutory Consultation	
		Sheet 11 of 11	
		Temple Sowerby to Appleby	
Map Number	Project	Originator	Volume
HE565627	S00	AMY	GEN
Location	Type	Role	Number
A3	APPROVED FOR STAGE COMPLETE		C01







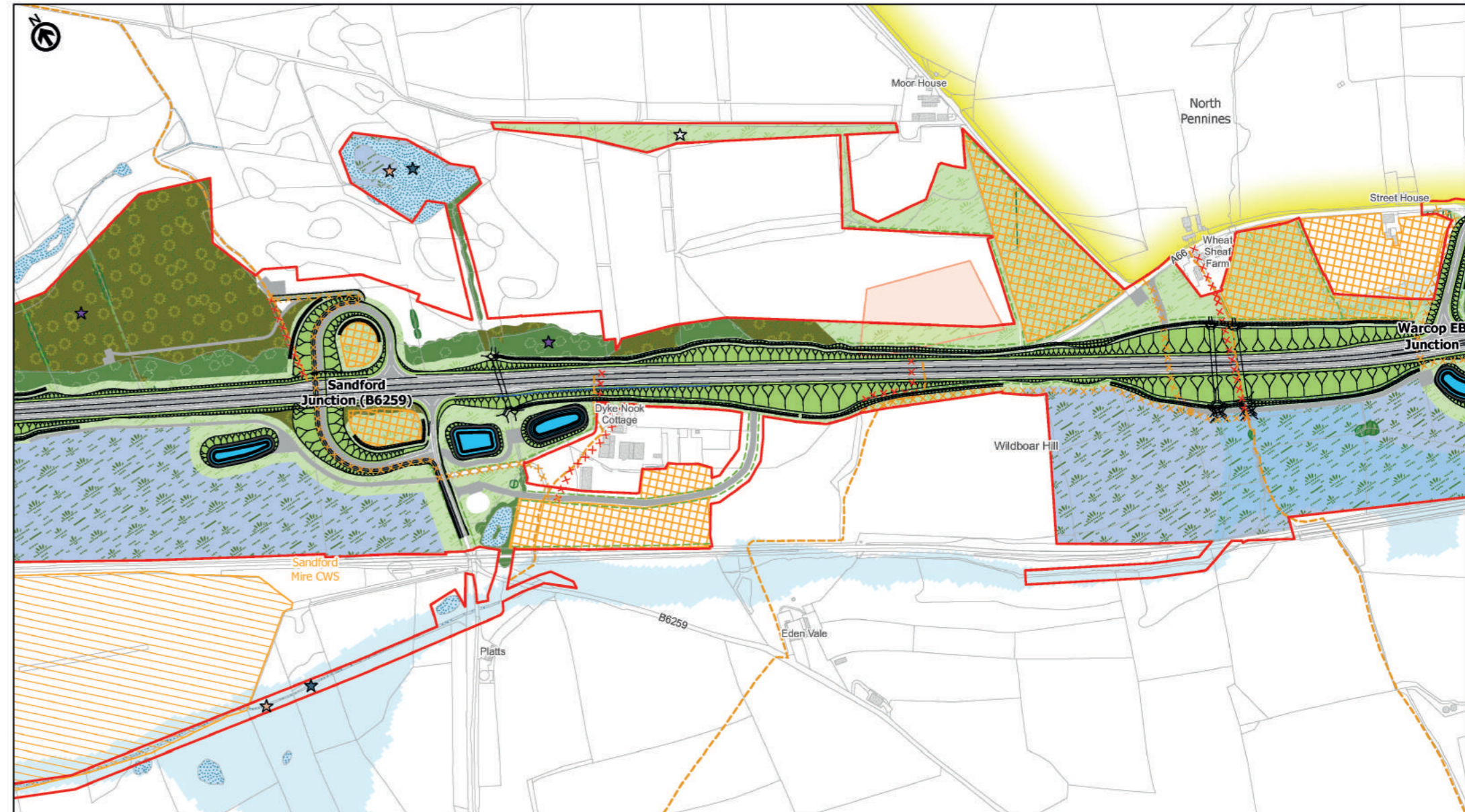
# Appleby to Brough

24



C01	<table border="1"> <tr> <th>First Issue</th> <th>EFOS</th> <th>LHAN</th> <th>KWHA</th> <th>PCAR</th> <th>DBEA</th> </tr> <tr> <td>10/09/21</td> <td>11/09/21</td> <td>11/09/21</td> <td>13/09/21</td> <td>13/09/21</td> <td>13/09/21</td> </tr> <tr> <th>Revision</th> <th>Created</th> <th>Checked</th> <th>Reviewed</th> <th>Approved</th> <th>Authorised</th> </tr> </table>	First Issue	EFOS	LHAN	KWHA	PCAR	DBEA	10/09/21	11/09/21	11/09/21	13/09/21	13/09/21	13/09/21	Revision	Created	Checked	Reviewed	Approved	Authorised
First Issue	EFOS	LHAN	KWHA	PCAR	DBEA														
10/09/21	11/09/21	11/09/21	13/09/21	13/09/21	13/09/21														
Revision	Created	Checked	Reviewed	Approved	Authorised														
Scale @ A3: 1:5,000   Project Ref No HE565627   Stage: Stage 3 <small>© Crown copyright and database right (2021). All rights reserved. OS 100030649</small>																			

Project Name <b>A66 Northern Trans-Pennine</b>			
Map Title <b>Statutory Consultation</b>			
Sheet 1 of 5 <b>Appleby to Brough</b>			
Map Number	Project	Originator	Volume
HE565627	S00	AMY	GEN
Location	Type	Role	Number
A3	APPROVED FOR STAGE COMPLETE		C01



# Appleby to Brough

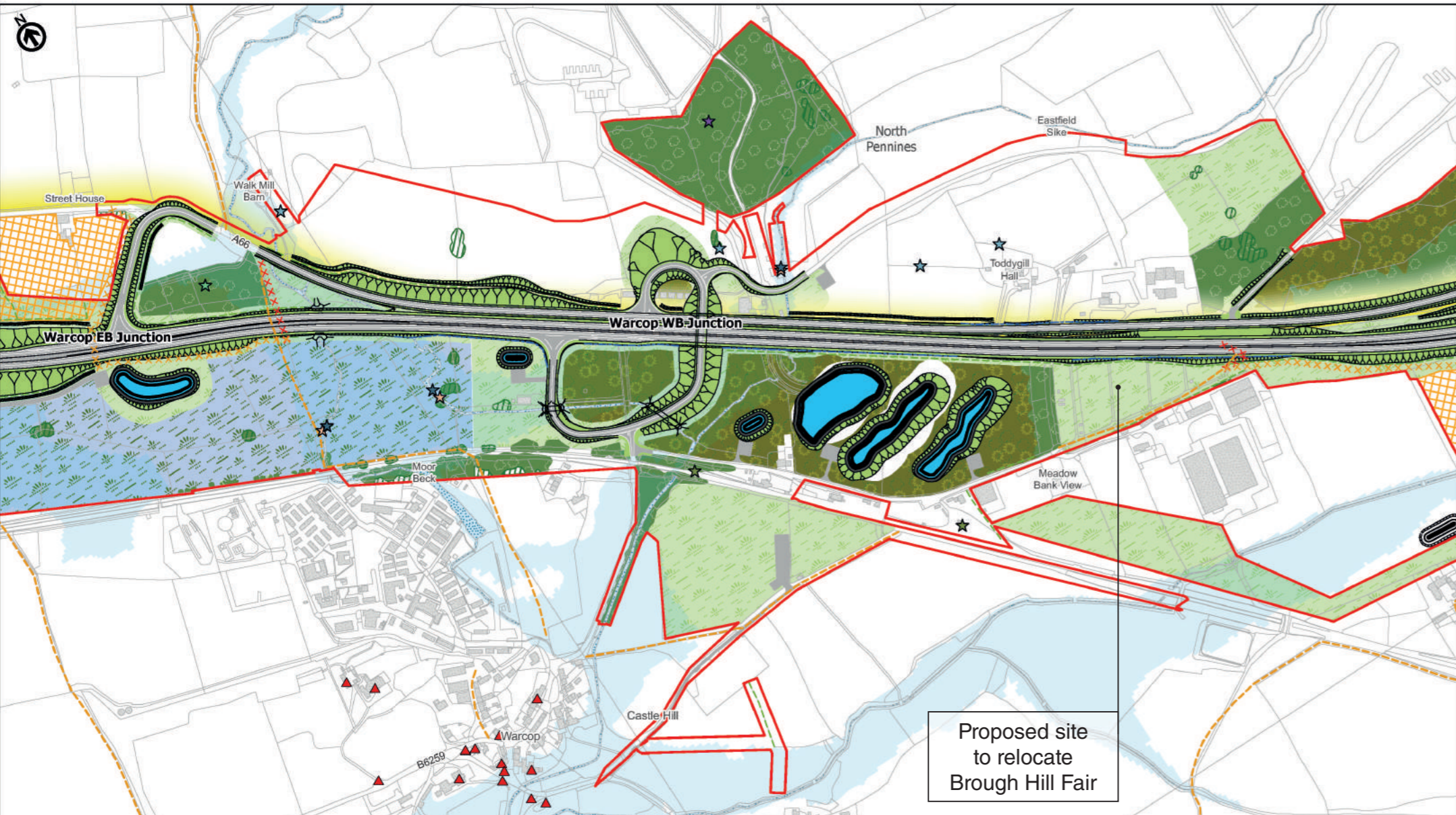
25



C01	<table border="1"> <tr> <th>First Issue</th> <th>EFOS</th> <th>LHAN</th> <th>KWHA</th> <th>PCAR</th> <th>DBEA</th> </tr> <tr> <td>10/09/21</td> <td>11/09/21</td> <td>11/09/21</td> <td>13/09/21</td> <td>13/09/21</td> <td>13/09/21</td> </tr> <tr> <th>Revision</th> <th>Created</th> <th>Checked</th> <th>Reviewed</th> <th>Approved</th> <th>Authorised</th> </tr> </table>	First Issue	EFOS	LHAN	KWHA	PCAR	DBEA	10/09/21	11/09/21	11/09/21	13/09/21	13/09/21	13/09/21	Revision	Created	Checked	Reviewed	Approved	Authorised
First Issue	EFOS	LHAN	KWHA	PCAR	DBEA														
10/09/21	11/09/21	11/09/21	13/09/21	13/09/21	13/09/21														
Revision	Created	Checked	Reviewed	Approved	Authorised														
Scale @ A3: 1:5,000   Project Ref No HE565627   Stage: Stage 3 <small>© Crown copyright and database right (2021). All rights reserved. OS 100030649</small>																			

Project Name <b>A66 Northern Trans-Pennine</b>			
Map Title <b>Statutory Consultation</b>			
Sheet 2 of 5 <b>Appleby to Brough</b>			
Map Number	Project	Originator	Volume
HE565627	S00	AMY	GEN
Location	Type	Role	Number
A3	APPROVED FOR STAGE COMPLETE		C01

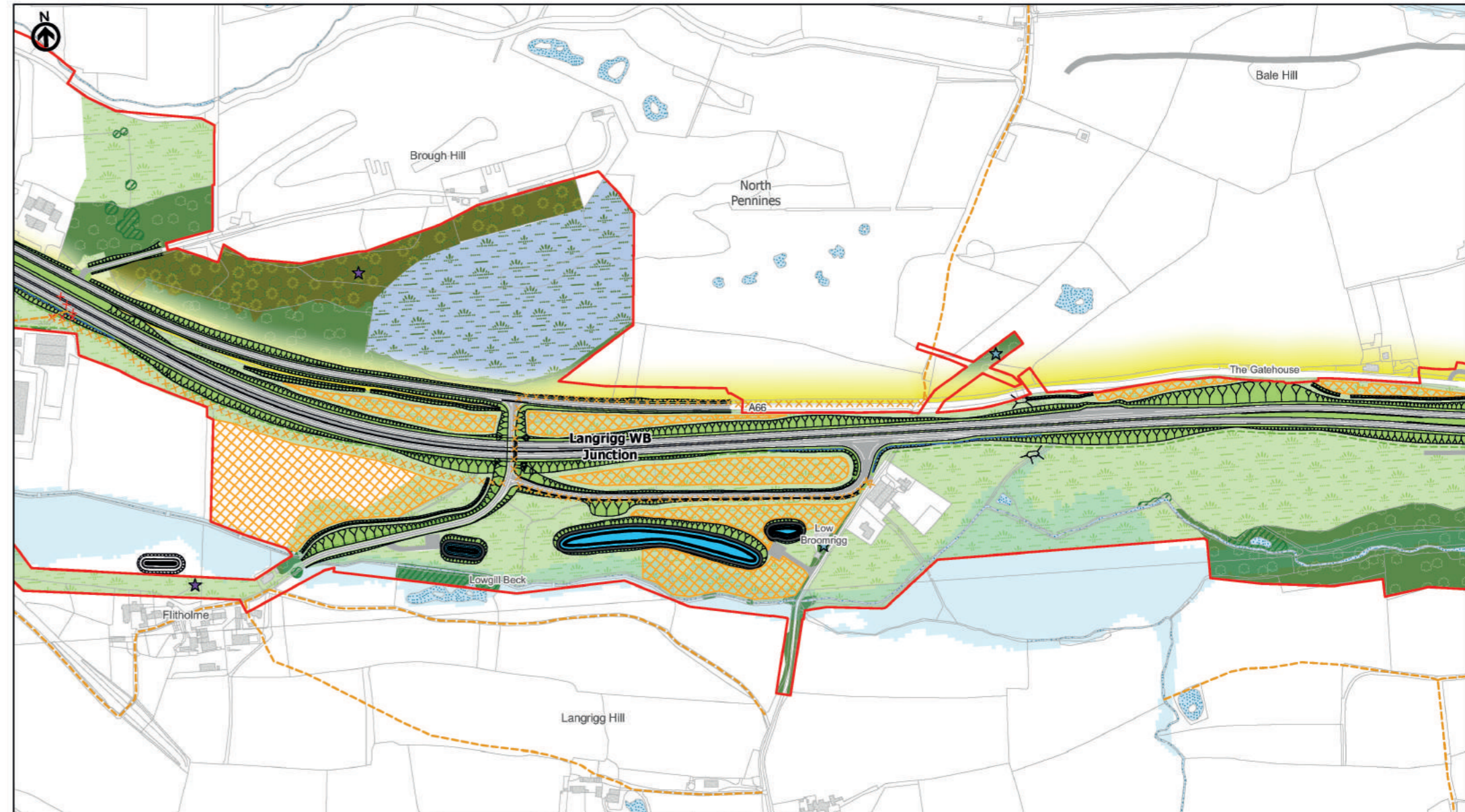




Proposed site to relocate Brough Hill Fair

Appleby to Brough

		Project Name <b>A66 Northern Trans-Pennine</b>																																			
Map Title <b>Appleby to Brough</b>		Statutory Consultation Sheet 3 of 5																																			
<table border="1"> <tr> <th>Revision</th> <th>Created</th> <th>Checked</th> <th>Reviewed</th> <th>Approved</th> <th>Authorised</th> </tr> <tr> <td>C01</td> <td>10/09/21</td> <td>11/09/21</td> <td>11/09/21</td> <td>13/09/21</td> <td>13/09/21</td> </tr> <tr> <td></td> <td>EFOS</td> <td>LHAN</td> <td>KWAH</td> <td>PCAR</td> <td>DBEA</td> </tr> </table>		Revision	Created	Checked	Reviewed	Approved	Authorised	C01	10/09/21	11/09/21	11/09/21	13/09/21	13/09/21		EFOS	LHAN	KWAH	PCAR	DBEA	<table border="1"> <tr> <th>Map Number</th> <th>Project</th> <th>Originator</th> <th>Volume</th> </tr> <tr> <td>HE565627</td> <td>S00</td> <td>AMY</td> <td>GEN</td> </tr> <tr> <th>Location</th> <th>Type</th> <th>Role</th> <th>Number</th> </tr> <tr> <td>A3</td> <td>MP - ZZ</td> <td>-</td> <td>500020</td> </tr> </table>		Map Number	Project	Originator	Volume	HE565627	S00	AMY	GEN	Location	Type	Role	Number	A3	MP - ZZ	-	500020
Revision	Created	Checked	Reviewed	Approved	Authorised																																
C01	10/09/21	11/09/21	11/09/21	13/09/21	13/09/21																																
	EFOS	LHAN	KWAH	PCAR	DBEA																																
Map Number	Project	Originator	Volume																																		
HE565627	S00	AMY	GEN																																		
Location	Type	Role	Number																																		
A3	MP - ZZ	-	500020																																		
Scale @ A3: 1:5,000   Project Ref No HE565627   Stage: Stage 3 <small>© Crown copyright and database right (2021). All rights reserved. OS 100030649</small>		Suitability Description APPROVED FOR STAGE COMPLETE Revision C01																																			



Appleby to Brough

		Project Name <b>A66 Northern Trans-Pennine</b>																																			
Map Title <b>Appleby to Brough</b>		Statutory Consultation Sheet 4 of 5																																			
<table border="1"> <tr> <th>Revision</th> <th>Created</th> <th>Checked</th> <th>Reviewed</th> <th>Approved</th> <th>Authorised</th> </tr> <tr> <td>C01</td> <td>10/09/21</td> <td>11/09/21</td> <td>11/09/21</td> <td>13/09/21</td> <td>13/09/21</td> </tr> <tr> <td></td> <td>EFOS</td> <td>LHAN</td> <td>KWAH</td> <td>PCAR</td> <td>DBEA</td> </tr> </table>		Revision	Created	Checked	Reviewed	Approved	Authorised	C01	10/09/21	11/09/21	11/09/21	13/09/21	13/09/21		EFOS	LHAN	KWAH	PCAR	DBEA	<table border="1"> <tr> <th>Map Number</th> <th>Project</th> <th>Originator</th> <th>Volume</th> </tr> <tr> <td>HE565627</td> <td>S00</td> <td>AMY</td> <td>GEN</td> </tr> <tr> <th>Location</th> <th>Type</th> <th>Role</th> <th>Number</th> </tr> <tr> <td>A3</td> <td>MP - ZZ</td> <td>-</td> <td>500021</td> </tr> </table>		Map Number	Project	Originator	Volume	HE565627	S00	AMY	GEN	Location	Type	Role	Number	A3	MP - ZZ	-	500021
Revision	Created	Checked	Reviewed	Approved	Authorised																																
C01	10/09/21	11/09/21	11/09/21	13/09/21	13/09/21																																
	EFOS	LHAN	KWAH	PCAR	DBEA																																
Map Number	Project	Originator	Volume																																		
HE565627	S00	AMY	GEN																																		
Location	Type	Role	Number																																		
A3	MP - ZZ	-	500021																																		
Scale @ A3: 1:5,000   Project Ref No HE565627   Stage: Stage 3 <small>© Crown copyright and database right (2021). All rights reserved. OS 100030649</small>		Suitability Description APPROVED FOR STAGE COMPLETE Revision C01																																			





# Appleby to Brough

C01	First Issue	EFOS	LHAN	KWHA	PCAR	DBEA
	Revision	Created	Checked	Reviewed	Approved	Authorised
		10/09/21	11/09/21	11/09/21	13/09/21	13/09/21

Project Name  
**A66 Northern Trans-Pennine**

Map Title  
**Appleby to Brough**

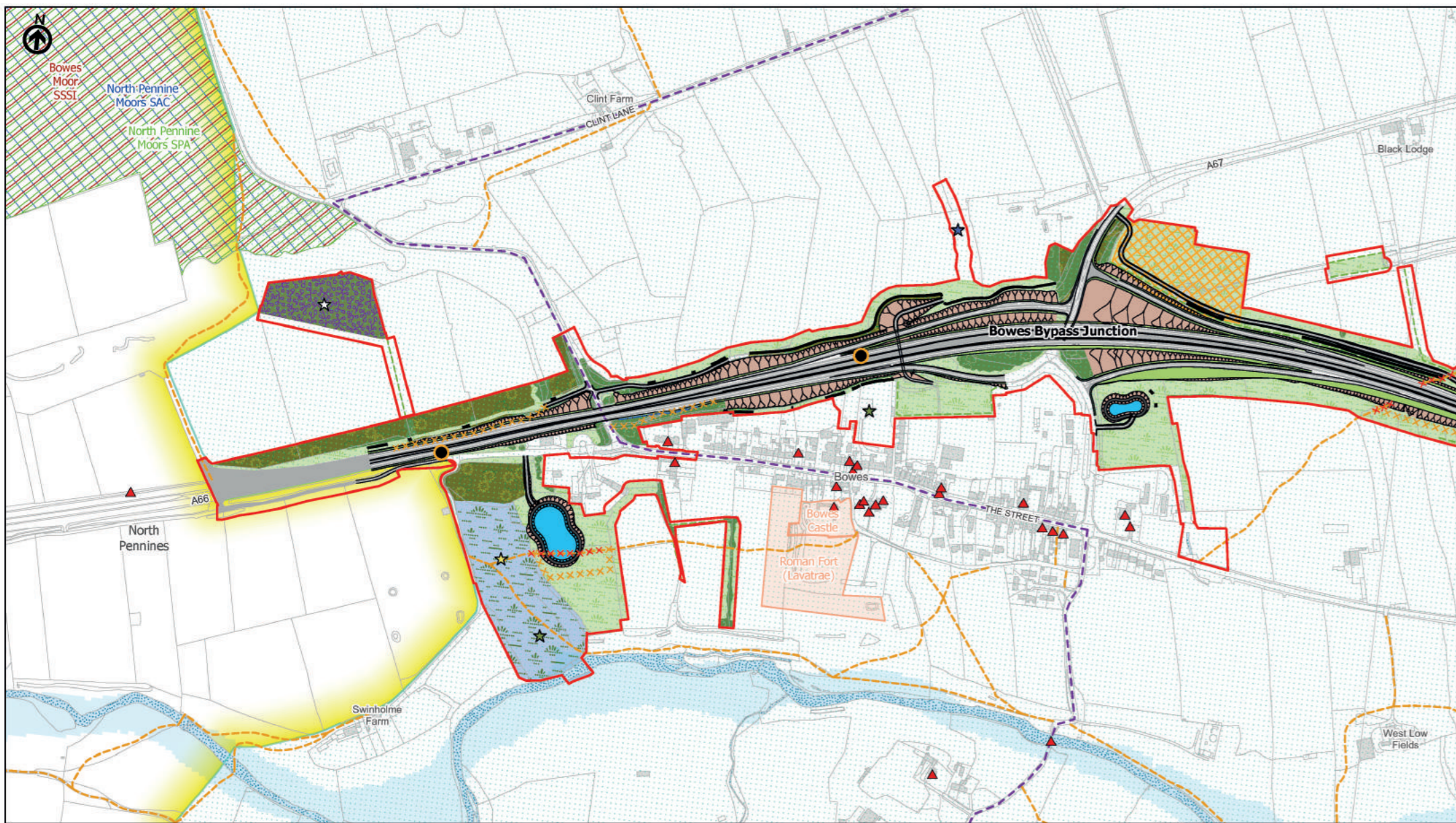
Statutory Consultation  
**Sheet 5 of 5**

Map Number	Project	Originator	Volume
HE565627	S00	AMY	GEN
Location	Type	Role	Number
A3	MP - ZZ		500022

Suitability	Suitability Description	Revision
A3	APPROVED FOR STAGE COMPLETE	C01







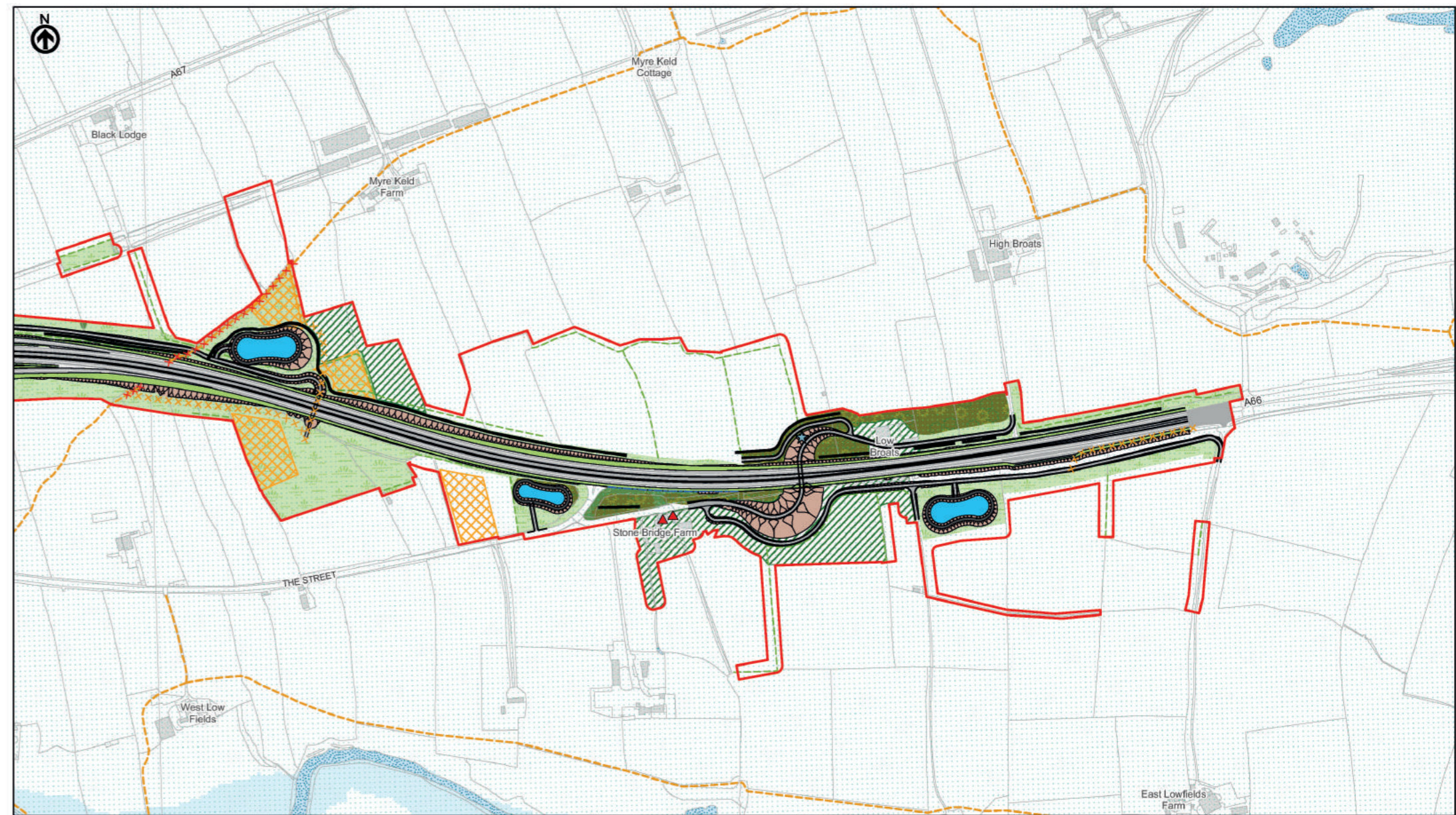
# Bowes Bypass

30



C01	<table border="1"> <tr> <th>First Issue</th> <th>AWAR</th> <th>LHAN</th> <th>KWHA</th> <th>PCAR</th> <th>DBEA</th> </tr> <tr> <td>10/09/21</td> <td>11/09/21</td> <td>11/09/21</td> <td>13/09/21</td> <td>13/09/21</td> <td>13/09/21</td> </tr> <tr> <th>Revision</th> <th>Created</th> <th>Checked</th> <th>Reviewed</th> <th>Approved</th> <th>Authorised</th> </tr> </table>	First Issue	AWAR	LHAN	KWHA	PCAR	DBEA	10/09/21	11/09/21	11/09/21	13/09/21	13/09/21	13/09/21	Revision	Created	Checked	Reviewed	Approved	Authorised
First Issue	AWAR	LHAN	KWHA	PCAR	DBEA														
10/09/21	11/09/21	11/09/21	13/09/21	13/09/21	13/09/21														
Revision	Created	Checked	Reviewed	Approved	Authorised														
Scale @ A3: 1:5,000   Project Ref No HE565627   Stage: Stage 3 <small>© Crown copyright and database right (2021). All rights reserved. OS 100030649</small>																			

Project Name <b>A66 Northern Trans-Pennine</b>			
Map Title <b>Statutory Consultation</b> <b>Sheet 1 of 2</b> <b>Bowes Bypass</b>			
Map Number	Project	Originator	Volume
HE565627	S00	AMY	GEN
Location	Type	Role	Number
A3	APPROVED FOR STAGE COMPLETE		C01



# Bowes Bypass

31



C01	<table border="1"> <tr> <th>First Issue</th> <th>AWAR</th> <th>LHAN</th> <th>KWHA</th> <th>PCAR</th> <th>DBEA</th> </tr> <tr> <td>10/09/21</td> <td>11/09/21</td> <td>11/09/21</td> <td>13/09/21</td> <td>13/09/21</td> <td>13/09/21</td> </tr> <tr> <th>Revision</th> <th>Created</th> <th>Checked</th> <th>Reviewed</th> <th>Approved</th> <th>Authorised</th> </tr> </table>	First Issue	AWAR	LHAN	KWHA	PCAR	DBEA	10/09/21	11/09/21	11/09/21	13/09/21	13/09/21	13/09/21	Revision	Created	Checked	Reviewed	Approved	Authorised
First Issue	AWAR	LHAN	KWHA	PCAR	DBEA														
10/09/21	11/09/21	11/09/21	13/09/21	13/09/21	13/09/21														
Revision	Created	Checked	Reviewed	Approved	Authorised														
Scale @ A3: 1:5,000   Project Ref No HE565627   Stage: Stage 3 <small>© Crown copyright and database right (2021). All rights reserved. OS 100030649</small>																			

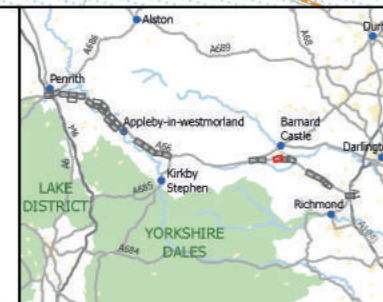
Project Name <b>A66 Northern Trans-Pennine</b>			
Map Title <b>Statutory Consultation</b> <b>Sheet 2 of 2</b> <b>Bowes Bypass</b>			
Map Number	Project	Originator	Volume
HE565627	S00	AMY	GEN
Location	Type	Role	Number
A3	APPROVED FOR STAGE COMPLETE		C01






### Cross Lanes to Rokeby

32





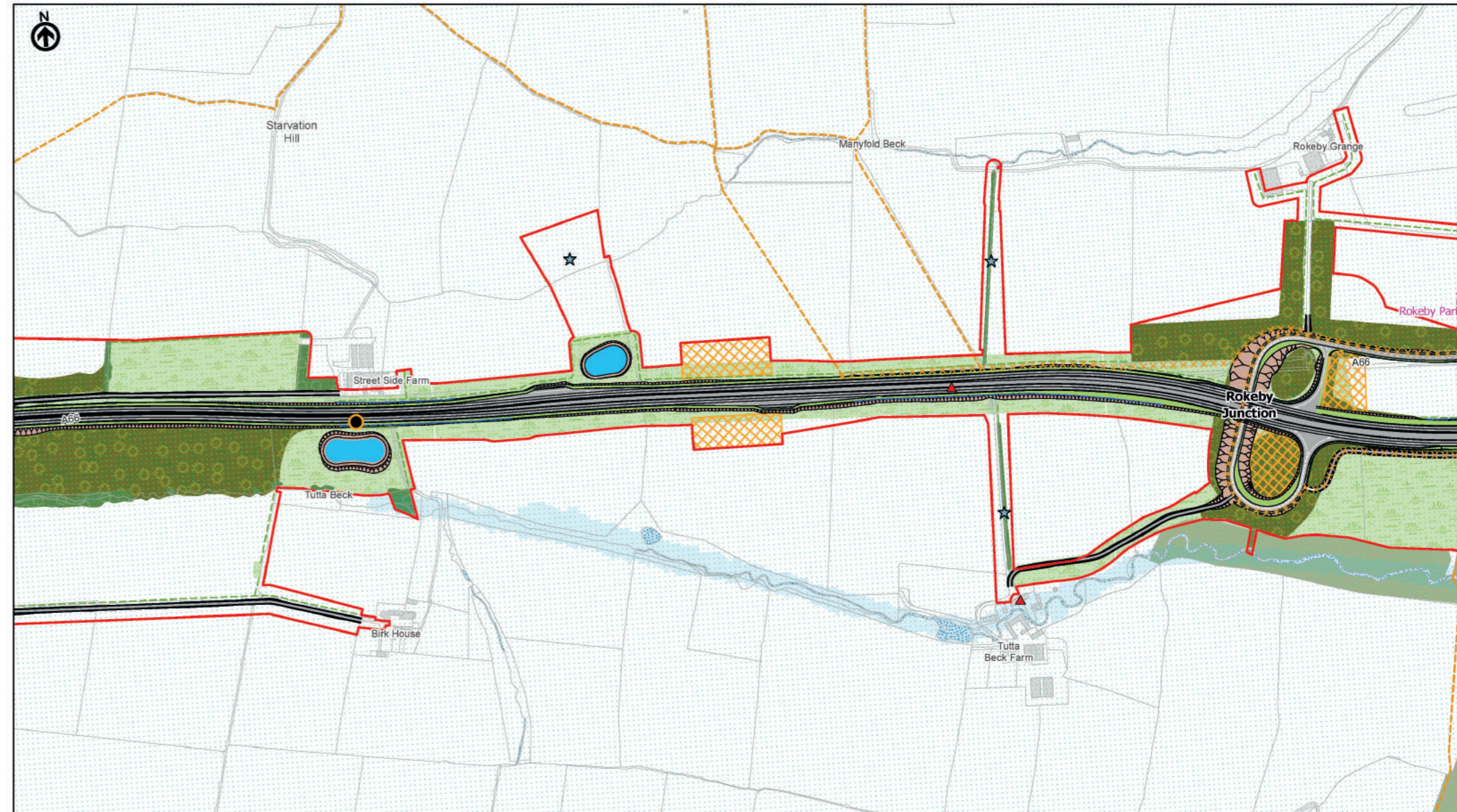
Revision	Created	Checked	Reviewed	Approved	Authorised
C01	10/09/21	11/09/21	11/09/21	13/09/21	13/09/21
	AWAR	LHAN	KWHA	PCAR	DBEA

Scale @ A3: 1:5,000 | Project Ref No HE565627 | Stage: Stage 3  
© Crown copyright and database right (2021). All rights reserved. OS 100030649

Project Name  
A66 Northern Trans-Pennine

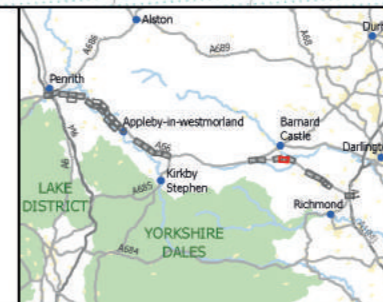
Map Title  
Statutory Consultation  
Sheet 1 of 3  
Cross Lanes to Rokeby


Map Number	Project	Originator	Volume
HE565627	S00	AMY	GEN
Location	Type	Role	Number
A3	APPROVED FOR STAGE COMPLETE		C01



### Cross Lanes to Rokeby

33





Revision	Created	Checked	Reviewed	Approved	Authorised
C01	10/09/21	11/09/21	11/09/21	13/09/21	13/09/21
	AWAR	LHAN	KWHA	PCAR	DBEA

Scale @ A3: 1:5,000 | Project Ref No HE565627 | Stage: Stage 3  
© Crown copyright and database right (2021). All rights reserved. OS 100030649

Project Name  
A66 Northern Trans-Pennine

Map Title  
Statutory Consultation  
Sheet 2 of 3  
Cross Lanes to Rokeby

Map Number	Project	Originator	Volume
HE565627	S00	AMY	GEN
Location	Type	Role	Number
A3	APPROVED FOR STAGE COMPLETE		C01





# Cross Lanes to Rokeby

Project Name  
A66 Northern Trans-Pennine

Map Title  
Statutory Consultation  
Sheet 3 of 3  
Cross Lanes to Rokeby

First Issue					
AWAR	LHAN	KWHA	PCAR	DBEA	
10/09/21	11/09/21	11/09/21	13/09/21	13/09/21	
Revision	Created	Checked	Reviewed	Approved	Authorised
C01					

Scale @ A3: 1:5,000 | Project Ref No HE565627 | Stage: Stage 3  
© Crown copyright and database right (2021). All rights reserved. OS 100030649

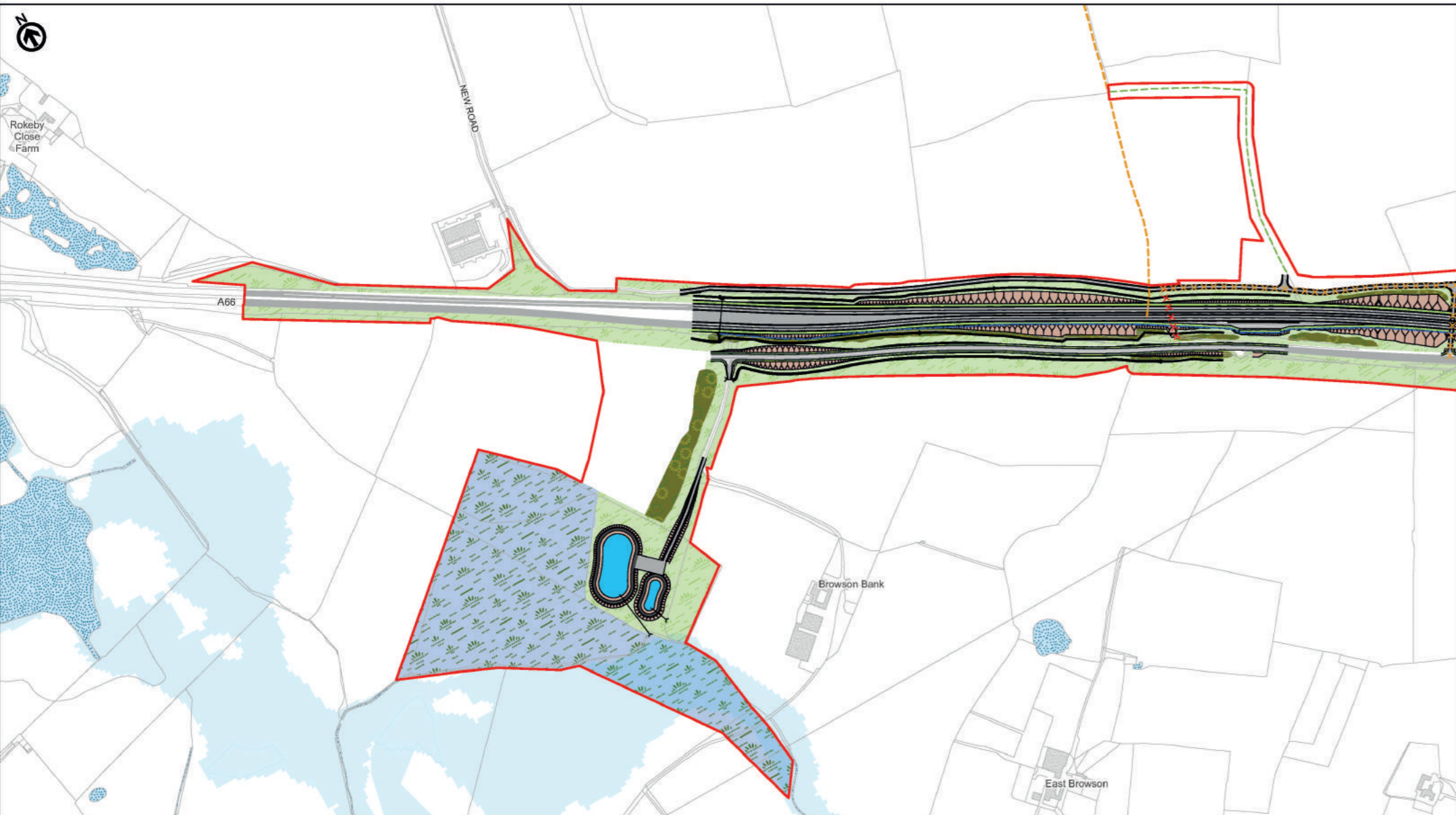
Map Number  
Project | Originator | Volume |  
HE565627 | AMY | GEN

Location | Type | Role | Number |  
S00 | - MP - ZZ - 500027

Suitability	Suitability Description	Revision
A3	APPROVED FOR STAGE COMPLETE	C01

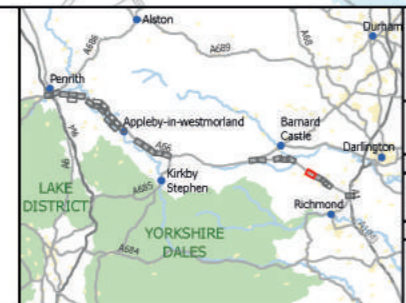






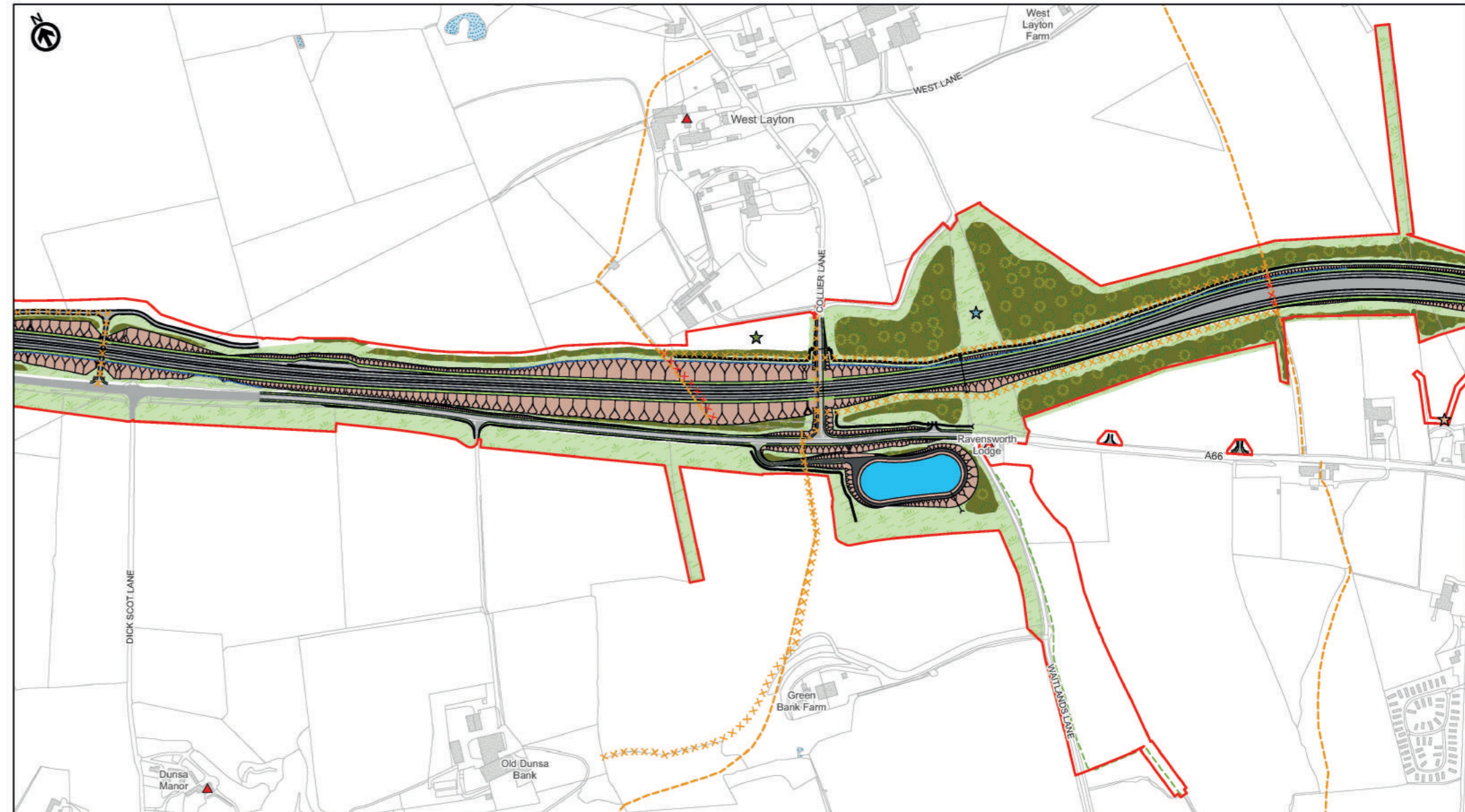
# Stephen Bank to Carkin Moor

36



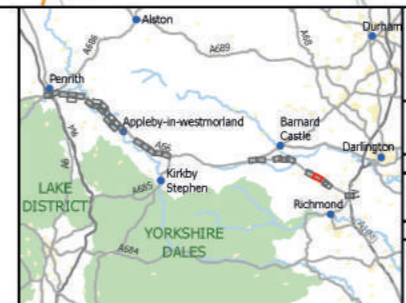
C01	<table border="1"> <tr> <th>First Issue</th> <th>AWAR</th> <th>LHAN</th> <th>KWHA</th> <th>PCAR</th> <th>DBEA</th> </tr> <tr> <td>10/09/21</td> <td>11/09/21</td> <td>11/09/21</td> <td>13/09/21</td> <td>13/09/21</td> <td>13/09/21</td> </tr> <tr> <th>Revision</th> <th>Created</th> <th>Checked</th> <th>Reviewed</th> <th>Approved</th> <th>Authorised</th> </tr> </table>	First Issue	AWAR	LHAN	KWHA	PCAR	DBEA	10/09/21	11/09/21	11/09/21	13/09/21	13/09/21	13/09/21	Revision	Created	Checked	Reviewed	Approved	Authorised
First Issue	AWAR	LHAN	KWHA	PCAR	DBEA														
10/09/21	11/09/21	11/09/21	13/09/21	13/09/21	13/09/21														
Revision	Created	Checked	Reviewed	Approved	Authorised														
Scale @ A3: 1:5,000   Project Ref No HE565627   Stage: Stage 3 <small>© Crown copyright and database right (2021). All rights reserved. OS 100030649</small>																			

Project Name <b>A66 Northern Trans-Pennine</b>			
Map Title <b>Statutory Consultation</b>			
Sheet 1 of 4 <b>Stephen Bank to Carkin Moor</b>			
Map Number	Project	Originator	Volume
HE565627	S00	AMY	GEN
Location	Type	Role	Number
A3	APPROVED FOR STAGE COMPLETE		C01



# Stephen Bank to Carkin Moor

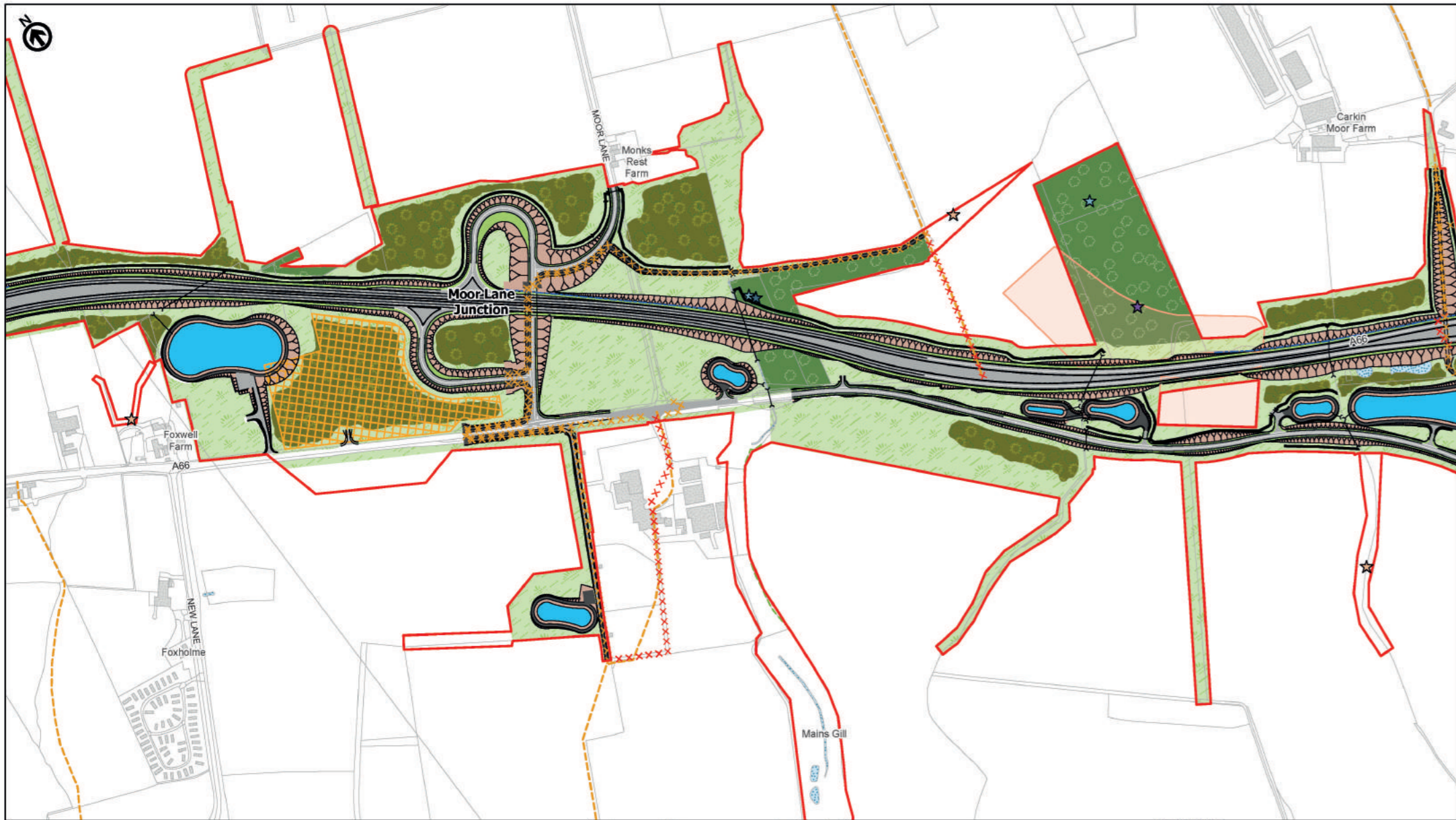
37



C01	<table border="1"> <tr> <th>First Issue</th> <th>AWAR</th> <th>LHAN</th> <th>KWHA</th> <th>PCAR</th> <th>DBEA</th> </tr> <tr> <td>10/09/21</td> <td>11/09/21</td> <td>11/09/21</td> <td>13/09/21</td> <td>13/09/21</td> <td>13/09/21</td> </tr> <tr> <th>Revision</th> <th>Created</th> <th>Checked</th> <th>Reviewed</th> <th>Approved</th> <th>Authorised</th> </tr> </table>	First Issue	AWAR	LHAN	KWHA	PCAR	DBEA	10/09/21	11/09/21	11/09/21	13/09/21	13/09/21	13/09/21	Revision	Created	Checked	Reviewed	Approved	Authorised
First Issue	AWAR	LHAN	KWHA	PCAR	DBEA														
10/09/21	11/09/21	11/09/21	13/09/21	13/09/21	13/09/21														
Revision	Created	Checked	Reviewed	Approved	Authorised														
Scale @ A3: 1:5,000   Project Ref No HE565627   Stage: Stage 3 <small>© Crown copyright and database right (2021). All rights reserved. OS 100030649</small>																			

Project Name <b>A66 Northern Trans-Pennine</b>			
Map Title <b>Statutory Consultation</b>			
Sheet 2 of 4 <b>Stephen Bank to Carkin Moor</b>			
Map Number	Project	Originator	Volume
HE565627	S00	AMY	GEN
Location	Type	Role	Number
A3	APPROVED FOR STAGE COMPLETE		C01





Stephen Bank to Carkin Moor

38



**highways england** **A66 NTP** Integrated Project Team

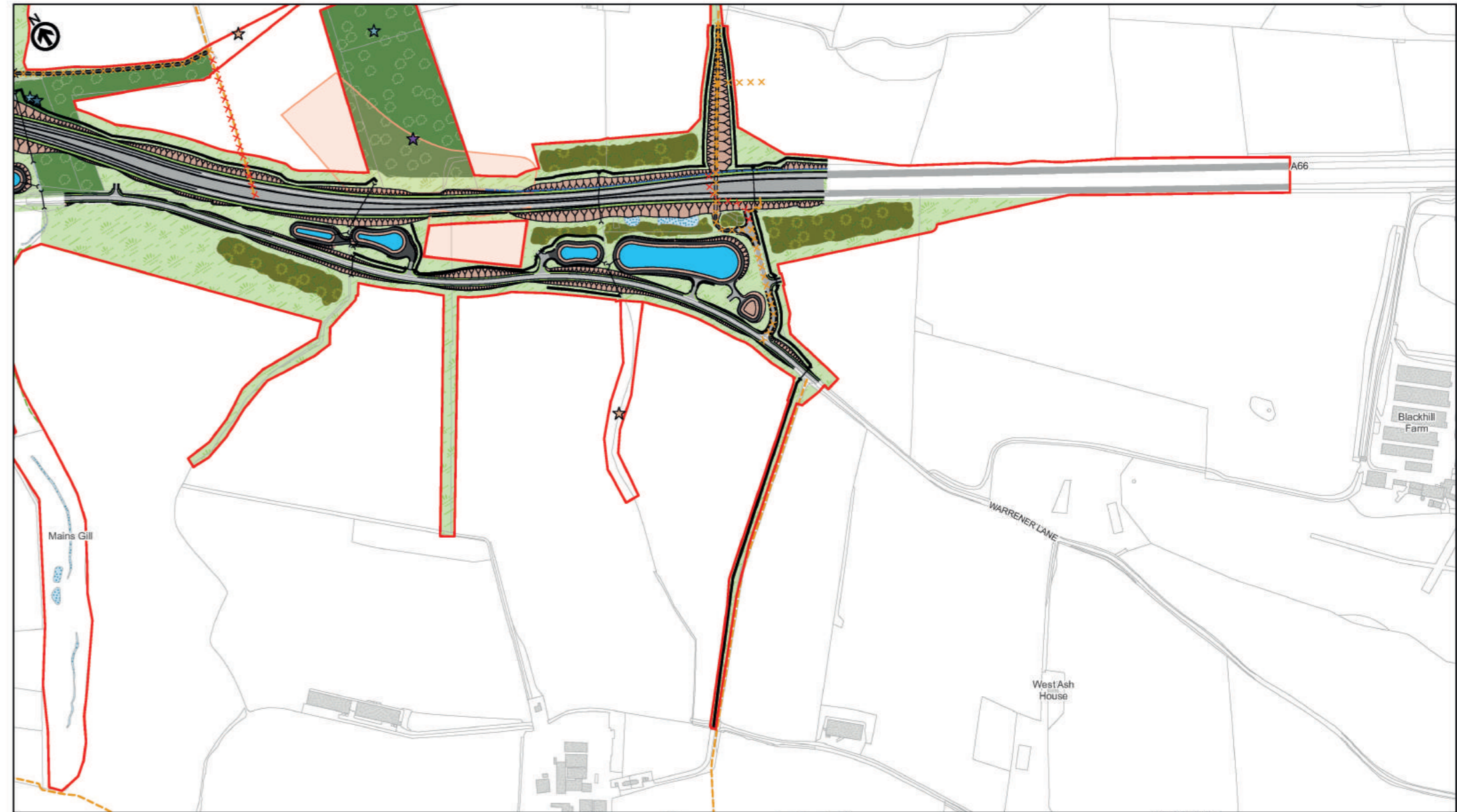
C01	First Issue	AWAR	LHAN	KWHA	PCAR	DBEA
		10/09/21	11/09/21	11/09/21	13/09/21	13/09/21
Revision	Created	Checked	Reviewed	Approved	Authorised	

Scale @ A3: 1:5,000 | Project Ref No HE565627 | Stage: Stage 3  
© Crown copyright and database right (2021). All rights reserved. OS 100030649

Project Name  
**A66 Northern Trans-Pennine**

Map Title  
**Statutory Consultation**  
**Sheet 3 of 4**  
**Stephen Bank to Carkin Moor**

Map Number	Project	Originator	Volume
HE565627	S00	AMY	GEN
Location	Type	Role	Number
A3	APPROVED FOR STAGE COMPLETE		C01



Stephen Bank to Carkin Moor

39



**highways england** **A66 NTP** Integrated Project Team

C01	First Issue	AWAR	LHAN	KWHA	PCAR	DBEA
		10/09/21	11/09/21	11/09/21	13/09/21	13/09/21
Revision	Created	Checked	Reviewed	Approved	Authorised	

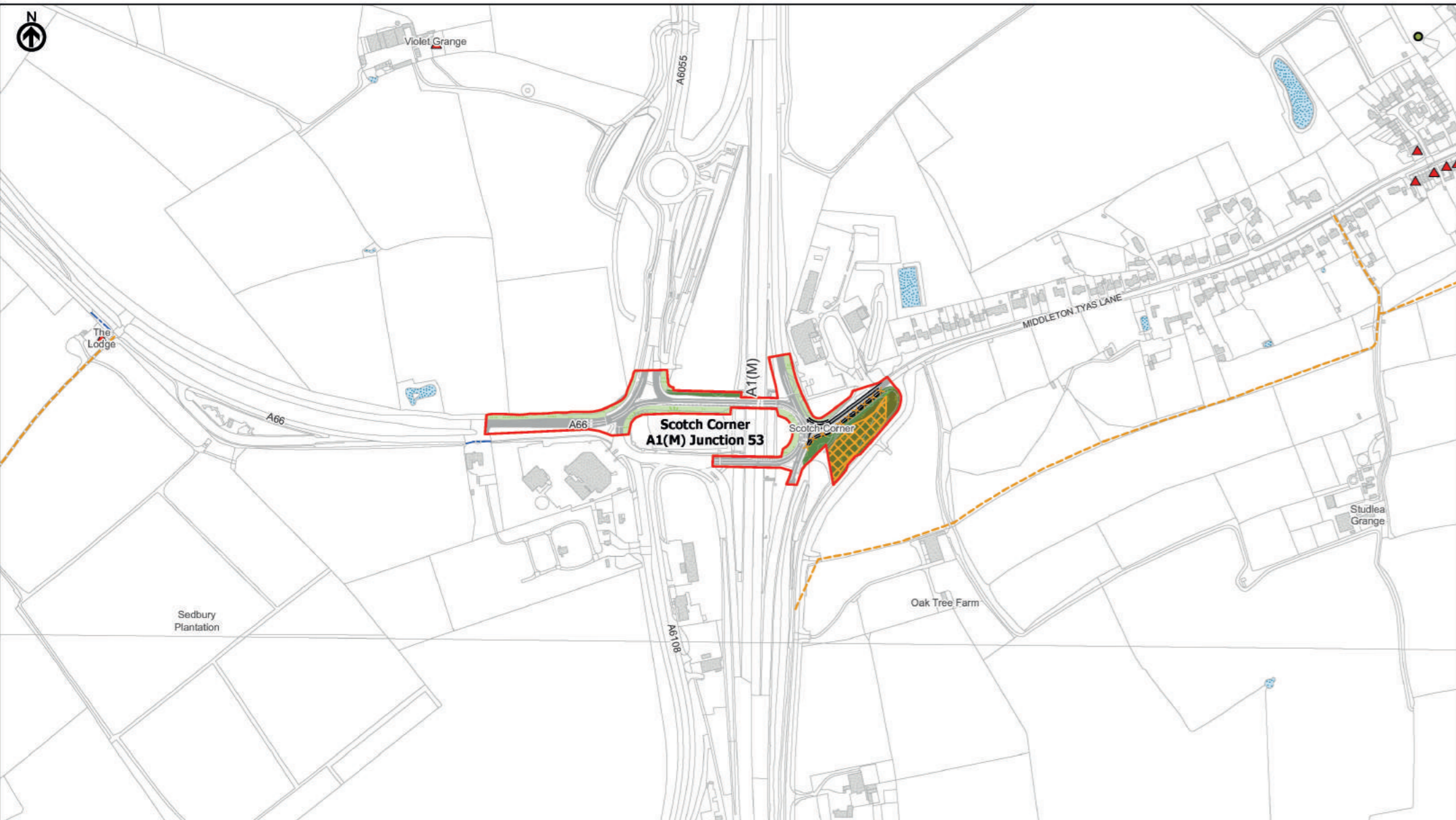
Scale @ A3: 1:5,000 | Project Ref No HE565627 | Stage: Stage 3  
© Crown copyright and database right (2021). All rights reserved. OS 100030649

Project Name  
**A66 Northern Trans-Pennine**

Map Title  
**Statutory Consultation**  
**Sheet 4 of 4**  
**Stephen Bank to Carkin Moor**

Map Number	Project	Originator	Volume
HE565627	S00	AMY	GEN
Location	Type	Role	Number
A3	APPROVED FOR STAGE COMPLETE		C01





A1(M) junction 53 Scotch Corner

Project Name					
A66 Northern Trans-Pennine					
Map Title					
Statutory Consultation					
Sheet 1 of 1					
A1(M) Junction 53 Scotch Corner					
Map Number					
Project	Originator	Volume			
HE565627	AMY	GEN			
S00	MP - ZZ	500032			
Location	Type	Role	Number		
A3	APPROVED FOR STAGE COMPLETE		C01		

Revision					
C01	Created	Checked	Reviewed	Approved	Authorised
10/09/21	11/09/21	11/09/21	13/09/21	13/09/21	
Scale @ A3: 1:5,000   Project Ref No HE565627   Stage: Stage 3					
© Crown copyright and database right (2021). All rights reserved. OS 100030649					





## How to have your say

This is your opportunity to give your views on our proposals before we submit our Development Consent Order application. There are various ways that you can respond to the consultation.

Completing the feedback form online at [www.highwaysengland.co.uk/A66-NTP](http://www.highwaysengland.co.uk/A66-NTP).

- Posting your feedback form to **Freepost A66 NORTHERN TRANS-PENNINE**. You do not need a stamp.
- Leaving your completed feedback form with us at the consultation events.

If you do not want to complete a feedback form, you can:

- Email us at **A66NTP@highwaysengland.co.uk**
- Write to us marking your envelope **Freepost A66 NORTHERN TRANS-PENNINE**. You do not need a stamp.

### For any questions, please contact us:

Email: [A66NTP@highwaysengland.co.uk](mailto:A66NTP@highwaysengland.co.uk)

Call: 0333 090 1192 (local call rate)

Follow:

- Twitter – **@A66NTP**, **@HighwaysNWEST** and **@HighwaysNEAST**
- Facebook – **A66 Northern Trans-Pennine project**

If you would like any further information on the Development Consent Order application process, please visit the Planning Inspectorate's website: <https://infrastructure.planninginspectorate.gov.uk/application-process/the-process/>

The Planning Inspectorate's website may also provide some updates on the application process and once the project has been formally accepted for examination, will provide access to the submitted application documents.

On 20 August it was announced that Highways England would be changing its name to National Highways. The name change reflects the role of the strategic road network – to connect the nation's regions – and the part it plays in setting Highways standards across the UK.

We have continued this consultation under the Highways England branding to avoid confusion but will be rebranding this project as of 8 November.

The remit of the organisation has not changed and we will continue to operate and maintain England's motorways and A roads.

© Crown copyright 2021. You may re-use this information (not including logos) free of charge in any format or medium, under the terms of the Open Government Licence. To view this licence: visit [www.nationalarchives.gov.uk/doc/open-government-licence/](http://www.nationalarchives.gov.uk/doc/open-government-licence/) write to the Information Policy Team, The National Archives, Kew, London TW9 4DU, or email [psi@nationalarchives.gsi.gov.uk](mailto:psi@nationalarchives.gsi.gov.uk)

Mapping (where present): © Crown copyright and database rights 2020 OS 100030649. You are permitted to use this data solely to enable you to respond to, or interact with, the organisation that provided you with the data. You are not permitted to copy, sub-licence, distribute or sell any of this data to third parties in any form.

This document is also available on our website at **[www.highwaysengland.co.uk](http://www.highwaysengland.co.uk)**

For an accessible version of this publication please call **0300 123 5000** and we will help you.

If you need help accessing this or any other Highways England information, please call 0300 123 5000 and we will help you.

If you have any enquiries about this publication email **[info@highwaysengland.co.uk](mailto:info@highwaysengland.co.uk)** or call **0300 123 5000\***. Please quote the Highways England publications code **PR130/21**. Designer's code **DT/MB1/21**.

\*Calls to 03 numbers cost no more than a national rate call to an 01 or 02 number and must count towards any inclusive minutes in the same way as 01 and 02 calls. These rules apply to calls from any type of line including mobile, BT, other fixed line or payphone. Calls may be recorded or monitored.

Printed on paper from well-managed forests and other controlled sources when issued directly by Highways England.

Registered office Bridge House, 1 Walnut Tree Close, Guildford GU1 4LZ.

Highways England Company Limited registered in England and Wales number 09346363.

Please submit your responses by 11.59pm on 6 November 2021.



If you need help accessing this or any other  
Highways England information, please call  
**0300 123 5000** and we will help you.